

8.0 Appendices

Appendix A

Newspaper advertisements in Koori Mail and St Mary's Star

Appendix B

Response letters from Aboriginal stakeholders following project invitation

Appendix C

Comments from Aboriginal stakeholders following site visit

Appendix D

Aboriginal consultation log

Appendix E

Copies of site cards recorded during current assessment

Appendix A

Newspaper advertisements in Koori Mail and St Mary's Star



Koori Mail
NEWSPAPER

EDITION 481

CLIENT'S PROOF

AD SIZE:

7x2

**TOTAL INCLUDING
10% GST:**

\$269.50

**CLIENT: Godden Mackay
Logan**

ATTENTION:

Lyndon

**PLEASE CHECK THIS AD
AND FAX BACK ANY
CHANGES WITH YOUR
CONFIRMATION TO
PROCEED ON**

FAX: 02 66 222 600

ASAP.

REGARDS

**STUART CORLETT
MANAGER**

ADVERTISING DEPARTMENT

Phone: 02 66 222 666

**CLIENT: Please check this
ad for mistakes as we will
not take any responsibility
once the ad has been
approved.**

**I have checked this ad and I
also accept the price and
hereby give you
authorisation to place the
ad in the current edition of
the Koori Mail.**

Authorised by:

Position:

Date:

REPEAT EDITIONS

YES

NO

**Please write below how many
Editions you would like this Ad to
appear in.**

**IF YOU DO NOT WANT TO
PROCEED WITH THIS AD PLEASE
TICK BOX AND FAX BACK ON
ABOVE NUMBER**

**THIS AD IS NOT TO
APPEAR IN YOUR
CURRENT EDITION**

Notification & registration of interest for Aboriginal stakeholders - Aboriginal Heritage Assessment of two properties at Ropes Creek and Horsley Park, NSW.

Godden Mackay Logan, on behalf of Jackfin P/L, is preparing an Aboriginal Heritage Assessment of two properties in Western Sydney: Lot 5 in DP 262213, Ropes Creek, and Lot A in DP 392643, Horsley Park.

In reference to the Department of Environment, Climate Change and Water's Aboriginal Cultural Heritage Consultation Requirements for Proponents 2010, covering Part 6 Approvals of the National Parks and Wildlife Act 1974, and Aboriginal Heritage Impact Permits should they be required, Aboriginal groups or individuals are respectfully invited to register their interest in this project in writing by 11 August 2010 at the following address:

Godden Mackay Logan Heritage Consultants
C-/ Aboriginal Heritage Unit
78 George St
REDFERN NSW 2016

Spend a little more, get a lot more!

Why not place your ad in HOT LINKS, the Koori Mail's new priority advertising hot spot on our new-look website. Your ad will be placed on the website on publication day and benefit from even greater exposure – all for just \$100 more! Check it out for yourself. We know you'll love it! To take advantage, just reply to this email, or give us a call on 0266 222 666. HOT LINKS – just another service from your Koori Mail.

Classifieds

NOTICES, FOR SALE & WORK WANTED

To place an ad Ph: 13 24 25

E: fcnclass@fairfaxmedia.com.au

Wedding Services

2241750
PROFESSIONAL Wedding & glamour photography. Call David at Crystal Creative Art. 98329944 www.ccart.com.au

Children's Parties

2253696
HAPPY kids jumping castles. Tents, tables, chairs, etc. www.happykids.com.au Castles from \$100. 0422 881 451 or 9625 9501.

KIDS PARTIES

2247592
Clowns, Fairies, Pirates, Magicians and Face Painters. Phone 9605 1443

Social Scene

2277259
LOVE on the internet, easy, safe, exciting way to find romance in New South Wales. www.spiceoflife.com.au

Psychics & Clairvoyants

2284823
absolutesoulsecrets.com Archangel Michael Guiding 190 221 5660 \$5/min more 24/7 c/card 1300 850 196 \$2.45pm.

2279175
YOUR Destiny. Clairvoyant 190 221 5660 \$5/min mobiles extra. Psychic 190 2215 655 \$3/min 24 hrs.

Public Notices

Registration of Interest - Aboriginal Heritage Assessment

Godden Mackay Logan on behalf of Jacfin Pty Ltd is preparing a cultural heritage assessment of Lot 5 DP262213, Ropes Creek, within Blacktown City Council, to inform an Environmental Assessment under Part 3A of the Environmental Planning & Assessment Act 1979. Registrations are sought from Aboriginal people who hold knowledge relevant to determining the cultural significance of Aboriginal objects and/or places in the area of the proposed project, which may assist with the preparation of the cultural heritage assessment. Registrations marked Ropes Creek Heritage Assessment must be received in writing by 5 April 2011 at the following address:

Godden Mackay Logan,
C/- Aboriginal Heritage Unit
78 George Street
REDFERN NSW 2016

Does your Business have an anniversary or milestone coming up?



Let us help you celebrate with an editorially supported special feature.

Call our classified features team on
13 24 25
email
fcncfeatures@fairfaxmedia.com.au

CONDITIONS OF ACCEPTANCE CLASSIFIED, TRADES & SERVICES ADVERTISEMENTS

TRADES & SERVICES

All advertisements must comply with the current regulations of the Building Services Corporation.

Directory advertisements must commence with

- The registered Name of the company or
- The surname of the proprietor

CLASSIFIED AND TRADES & SERVICES

Minimum advertisement for Trades & Services 3 lines, for Classifieds 4 lines.

Advertisements may be charged on a 7 day invoice, Visa Card, MasterCard, American Express, Diners Club or an approved FCN 30 day account. (Certain classifications require pre-payment).

Where credit is extended to an advertiser certain items of information permitted to be kept on a credit information file might be disclosed to a credit reporting agency.

The company reserves the right to alter or omit advertisements and while every care is exercised, is not responsible for error, mis-classification or non-insertion. No allowance will be made for errors unless the Company's attention is drawn to them within 7 days of publication. Credit will not be given for typographical errors which do not lessen the effectiveness of the advertisement.

Cancellation of any current advertisement will result in the issuing of a cancellation number. No credits will be given for non-cancellation of advertisements unless this cancellation number is quoted.

No responsibility is accepted for advertisements not appearing in strict alphabetical order.

Advertisements may be lodged by telephone, with the exception of those "Family Announcements" requiring authentication. Where photographs are submitted for publication, every care will be taken but return of photographs cannot be guaranteed.

Advertisements that require a photo are not available to be made during Weekend shifts. These are only available Monday to Friday between 8am and 6pm and subject to paper deadline.

Health, Beauty & Fitness

ADVERTISERS

It is a requirement of this classification that you are a genuinely qualified Massage Therapist.

As alternative health practitioners you are expected to maintain professional ethical standards.

2284031
CHINESE remedial massage 111 Main Street, Blacktown. 7days 9.30am-6pm. Ph: 8840 8052/0468 750 345

2269449
HEALTH FUND REBATE Thai Remedial Massage. \$55 p/hr. 7 days. 10am-6pm. 106 Main St, Blacktown. 9676 4418, 0425 375 716.

2279355
LOUISE best and cheapest relaxation and remedial body massage. \$25 1/2 hour. Blacktown area 9837 6565.

2284960
REMEDIAL and relaxing massage. \$50 per hour. Suite 28/464 High St, Penrith. 0430 222 159, 7 days.

2279355
ROYAL remedial relax massage, take the pain away, relax your body & soul, home visits too. 0414 658 028.

Tuition/Educational

2191885
ABC to University. Home coaching. All Subjects. All Suburbs. Phone AGARWAL COACHING (02) 9837 4054

2267540
ALL Coaching & revision in all subjects. NAPLAN & IELTS. Foreign Languages. 0425 805 542 or 9674 3389.

2268026
ALL subjects to HSC - Maths, Phys. Chem, primary etc, tutored in your home, all suburbs. Ph 8090 6587

Musical Tuition

2270292
FREEMAN'S School of Music. Teaching Guitar, Bass, Piano, Drums & Singing. Est 1969. Phone 9625 6076.

Dancing

2242174
ADULTS Learn to DANCE! Several venues - 3 fun & easy styles. Ph: 0412 002 755 Web - www.nuroc.com.au

For Sale

2265215
CHEF upright STOVE. Spotless cond. 4 elements, separate grill, oven. W'tty. \$300. Delivery & installation avail. 9624 6068 or 0417 258 179.

2237623
GARDEN SHEDS Direct from Manufacturer Huge range of sizes & colours Del & Install Available
COL WESTERN SHEDS
Lansvale: 8707 0777
Penrith: 4721 7388
www.colwesternsheds.com.au

Turn your Ad from DRAB to FAB

Place your For Sale advertisement now and receive a FREE colour heading on your ad. Make your ad stand out from the crowd.

Phone
13 24 25

or Email:

fcnclass@fairfaxmedia.com.au



2280061
MOBILITY Scooter. Go go. Elite traveller, red, 4 wheels, disassembles for transportation. \$1000ono. Josie on 0431 981 867 for info.

1300rentbuy.com

Pensiners OK
from \$6.90 per wk
ALL NEW HOME FURNITURE
ALL NEW TV's PC's Fridges Washers, Freezers
Airconditioners & More!
9822 4900
Shop & Apply Online
www.1300rentbuy.com

2280061
ALL NEW HOME FURNITURE
ALL NEW TV's PC's Fridges Washers, Freezers
Airconditioners & More!
9822 4900
Shop & Apply Online
www.1300rentbuy.com

Garage Sales

FREE Garage Sale Kit

Place your Garage Sale Ad in this paper and we'll send you a kit full of useful hints and tips.

DON'T MISS OUT!

Call 13 24 25

or Email
fcnclass@fairfaxmedia.com.au

2285052
Monster Garage Sale
ROOTY HILL, 12 Mary St
Sat 26th March from 8am.
Furniture, beds, whitegoods, linen, kitchenware + more.
2285961
ST CLAIR 49 Garrick Rd. Saturday 26/3 7am-3pm. Baby clothes, lounges, household items, etc
2286233
ST CLAIR 10 Solander Dr. Sat 26th Mar 8am-2pm strictly. Boat gear, books, clothing, baby stuff etc.

Public Notices



Take this opportunity to advise your parishioners of the times & details of your Easter Services.

PUBLICATION DATES

Weeks Commencing 11th & 18th April 2011

DISCOUNTED RATES APPLY

Contact Classifieds Features Team

Phone: 13 24 25

Email: fcncfeatures@fairfaxmedia.com.au

Wanted To Buy

2266032
Buying 1966 50 cent coins
All Aust pre-decimal silver coins, proof & UNC sets, gold sovereigns, \$200 coins etc, banknotes especially pre-decimal, tokens, war medals, badges, better stamp collections, post cards, world coins & banknotes. Top prices or sell at auctions. I.S. WRIGHT - 262 Castlereagh St Sydney. Phone 9264 7555

2259161
CARAVANS, CAMPERS & TRAILERS WANTED any condition. Unreg okay. Cash 7 days. Eric 0418 165 899.

Pets

2239851
ALL ABOUT POOCHIES
MOBILE DOG WASH
Full grooming services offered, call Sue on 0402 027 769

2258350
ALL Natural Mobile Dog Wash. Over 10yrs exp. Call Rachael for all dog grooming needs. 0407 009 092.

2271014
ASAP SERVICES
Animal Suds & Pampering Services. Now Mobile complete clipping service! Lee 9670 6761 AH 0407 181 172

2251950
DOG Trainer- House Calls
Puppies & older dogs. Basic obedience. Rick 0411053994

Motor Market

2286488
A1 CASH + FREE REMOVAL
Within 1 Hour
FROM \$300
4 Cars, Vans, Utes & Trucks
24/7, All Areas
Call Jim: 0449 525 535
conditions apply

2267857
A1 CASH ALL VEHICLES
From: **\$300**
or FREE REMOVAL
* Conditions apply
24/7 Local Operators
1hr Pick-up
Freecall
1800 209 309
0404 714 714

2276026
AAA1 CASH
Cars, Vans, Trucks
FROM
\$300
ph 9709 2929
conditions apply

2278332
A1 CASH ALL VEHICLES
UP TO
\$1000
ALL AREAS FREE REMOVAL
9633 3663
0404 045 993

2282248
AA1 Sydney Car Removal Prices start from \$300 to \$6000. All areas. 24hrs. Conditions apply. 0406 447 676.

Abandoned Cars

\$150 - \$1,000

for complete cars trucks machinery etc Small bins for scrap metal only

Bob free call 1800 205 815

Motor Market

2277680
ABANDONED OLD CARS WANTED
WE PAY CASH
1300 66 1987
0410 661 927

2270920
All Damaged/Unwanted Cars, Utes, Vans, Trucks
For Top Cash All Areas 24/7
0432 096 246, 9756 3336

227681
\$CASH PAID
FOR ALL VEHICLES
UP TO \$500*
FREE REMOVAL
9421 0816
*CONDITIONS APPLY

2269046
GREEN SLIPS
Truck, Boat Insurance. Budget prices. **1300 369 022**
24hr download access online
budgetgreenslips.com.au

2251936
IMPACT TOWING
24 hour tow service, cash for cars. Ph Peter 0424 902 958

2279066
JAGUAR 420G 1967, air-cond, sunroof, well above average condition. Reg Jul/11. \$11,500 ono BE38PZ Phone 0414 237 145

Motor Cycles

2270914
BIKES WANTED
Dead Or Alive will pick up
9602 8999 or 0408 44 1075

Caravans & Trailers

2270185
CARAVANS FOR HIRE.
Clean, good condition, on your site, from \$80pw. 9546 8057/0408 119 591.

Boats & Marine

2263751
BOAT and PWC Licence Courses held weekly at Penrith from \$110. Call Stuart: 0425 284 949.

2279525
TROJAN sports cruiser 39ft 8in, \$150000, low hrs, entertainers boat, air, Lrg interior /en suite/cockpit. Sleeps 6, hard top. Ph: 0405 042 177.

Houses & Land For Sale

2286489
Got Property Problems?
Is your property vacant?
Got bad tenants?
Costing more than rent?
Financial difficulties?
Let me solve it!
Call Vicki on:
0418 966 629

2286268
NO BANKS
Seller will finance buyer into 5BR home in Claremont Meadows, 4x bath, 2 ing & dbl LUG + more. Low dep ok. Call Mike 0416 257 797

2286270
No Banks
Seller will finance buyer into a 3BR home in Blacktown. Low dep ok. \$619pw
Call Mike 0416 257 797

Adult Services

Share Accommodation

2282455
BLACKTOWN Clean furn room in 3br flat, c/s shops/station. Incl all exp \$125pw. Ph 0406 857 186.

2284857
MT DRUITT, 3 bdrm town-house, 2 bdrms avail \$150pw each incl bills, close to station & shops. PH: 0432 343 705.

Businesses For Sale

2281071
WILLMOT TAKE-AWAY
Ideal family bus. Must sell due to health reasons. Bargain \$33,000 all stock included in price. Ph after 10am: **0448 433 614 1/53** Discovery Ave, Willmot

Adult Services

2208549
A1 CLASSY LADY
lots of 18-22 yo
Hot & Cheeky
Oz & Asians beauties
4732 2220
Rear discreet entrance via 393 High St Penrith 24/7 in/out

2245132
A hot, sexy, busty, blonde, seelissonline.com Private for ultimate pleasure. In/out calls. 7 days 0418 201 759.

2286280
ANNA Stunning Asian, come be my guest, let me please you. Private surrounds, Mon-Sat, 9.30am - 7pm. By appointment. Ph 4722 5510.

2286534
ARNDELL PARK
NewShop FullService Spec \$1201 hr, \$701/30 min 20 - 23yo Ladies 10am - 2am - 7 Days
After 7pm \$1001 hr
9671 3313
10 Vangeli St (Off Holbeche Rd)
2 mins off M4 (Reservoir Rd, Wallgrove Rd exit) Great Western Highway 18 Secure Onsite Parking

2286405
ASIAN Babes Escorts. Sexy Oriental, Over Night Specials 24 Hours. Out calls only. 0416 413 713.

2284698
At Blacktown
40% off 1hr \$120
1/2hr \$50
Best Service 24/7 In/Outcall
8 Carnegie Place
9621 8868/9622 8858
blk8.adultservice.com.au

2264122
AT BLACKTOWN
New Management
18-25yo Asian Ladies
All New Selection
Shocking Price!
Full Service fr \$50
\$100/hr
5 Flushcombe Rd
(2 min fr Station)
9622 9388
Outcall Avail

2245640
AT ST MARYS
Asian sensual service fr \$45 10am-10pm **9673 1528**
2/212 Queen St, St Marys

2242933
AT SWINGERS 24hrs
18 Ferndell St 5th Granville 96812720 Jeny 0407249887

AT GRANVILLE Asian&Aussie

18-23 yo
New Management
\$ 130 hr
Daytime Special (5am-5pm)
80 Ladies for choice p/w
24 HR In/Out
9897 0183
26 George St

2285291
Thai Massage
at **PENRITH**
Special \$65 half/hr
Superior Services
4722 2005
423 High St, Penrith

2236884
BEAUTIFUL Aussie ladies 18-45. A Touch of Paradise. New mngmt. Discreet in/out calls. 7 days. 4577 6797.

2286266
CRYSTAL, 19yo lady with long dark hair, blue eyes, busty, near Liverpool. Private. 0451 013 802.

2273014
Desires
Exotic, Slim & Sexy
Passionate Ladies
24 Hrs 7 Days In/Outcall
02-4722 2229
391A, Edwards Place PENRITH

2284004
DISCREET LAURA
Fantasies included in rates. Phone 0410 783 934

2286872
FINAL TOUCH
New ladies 18+. The ultimate in relaxation.
9833 1473 9833 4783
1/249 Queen St, St Marys

2284706
2/40 Forge Street
18-22 yo Asians
Top Service Available
UP TO 40% off
1/2 hr \$50
1hr \$120
♥ **9831 1838** ♥
blacktown.adultservice.com.au

2286609
HELEN Chinese lady very attractive, best service in Penrith. Pvt. Bookings. Incalls Ph: 0424 725 846 no pvt no's

2235744
JAPANESE HOUSE
From \$40 Full service. **9833 0360**

2285533
LEAH naturally & passionately yours. Real girlfriend exp. Toys & movies. Couples a specialty. Private. In/outcalls Phone 0416 389 917.

2282132
LONGER Harder Erections. Great sex guaranteed. 100% herbal only \$9.00. Last all week. 1300 263 122.

2286870
Madames Bordello
New Ladies 18+.
43 Queen St, St Marys
96234058 96733630

2272204
MALE Euro for male. Hot smooth tanned fit body. Call Will 0415 583 559.

2238709
MALE 4 ladies. Erotic massage/relaxation. Stimulating pleasure guaranteed. Call Tom 0413 822 428. In/out.

2260087
MALE to male. Friendly sensual massage. Lots of fun. \$60/hr. All day till late. Ross 0413 867 060. No SMS. ***

2242662
MEN, Women & Trans Gays & Bi Club. Open 7 days lots of parking. XXX Shows. Huge venue, very discreet. Phone 9638 0553.

2262253
PENRITH Annie attractive Asian 26yo lady working in clean/priv new place. Very discreet. Warm welcome - Top Prof Service in/out by appt. Ph: 0404 655 130

2285671
RELAXING HOUSE
Asian Ladies good mssg Cheap 0415 197 372 4721 5256

BlackGarter
24 HOURS / 7 DAYS
17 Luxury Suite
Out Calls | Studio
9597 5977
17 The SevenWays, Rockdale
"We know the art of Spoiling"

Appendix B

Response letters from Aboriginal stakeholders following project invitation

Darug Aboriginal Cultural Heritage Assessments

ABN 51734106483

Gordon Morton & Associates

Mob: 0422 865 831
Fax: 45 677 421

Celestine Everingham
90 Hermitage Rd., Kurrajong Hills, 2758
Ph/Fax: 45677 421
Mob: 0432 528 896

30.7.10

Attention

Goddard Mackay Hogan Heritage Consultants

re Darug Heritage Assessments of Repes Creek
and Hensley Park. N.S.W.

DHCHH wishes to register their interest in the
above properties. These areas are well known
to me and are part of my Native Title Claim.
I look forward to hearing from you on this
matter.

Yours Sincerely,
Gordon Morton

Darug Aboriginal Landcare Incorporated

18a Perigee Close
Doonside 2767
NSW 2148
ABN: 7130 1006 047

Emma Davis
Project Development Manager,
Bringelly Road Upgrade

9 AUG 2010

Re: lot 5 DP 262213 Ropes Creek

The Darug Aboriginal landcare Incorporated would like to be consulted and take part in the Aboriginal Heritage Assessment.

We would like to take part in any Heritage assessment that needs to be done on the area as well.

Thank you.

Des Dyer
Public Officer
Darug Aboriginal Land care Incorporated
Mobile 0408 360 814

DARUG CUSTODIAN ABORIGINAL
CORPORATION

PO BOX 81 WINDSOR 2756

PH: 45775181 FAX: 45775098 MOB: 0415770163

ABN: 81935722930

mulgokiwi@bigpond.com

17 SEP 2010

Attention: Lyndon Patterson.

SUBJECT: Lot 5 DP262213 Ropes Creek – Aboriginal Heritage Assessment and consultation.

Dear Lyndon,

The Darug Custodian Aboriginal Corporation would like to register their interest in the Ropes Creek Aboriginal Heritage Assessment, this area is within Darug boundaries, Ropes creek is a significant area to our people.

Please contact us in regards to this project on the above numbers.

Regards


Leanne Watson

DARUG - LAND - OBSERVATIONS



ABN: 87239202455
E-MAIL: gordow51@bigpond.net.au
PO BOX: 571 Plumpton. NSW 2761
Phone: 029831 8868 or 0415 663 763



3-8-2010

Godden Mackay Logan Heritage Consultants

9 AUG 2010

Notification and Registration of ALL Aboriginal Interests

Re: Lot 5 in DP262213, Ropes Creek and Lot A in DP 392643, Horsley Park

Please be advice that D.L.O is seeking to be involved in any and all consultation meetings and field work,

This office specializes in Aboriginal and community consultation. An has a membership that comprises of Traditional owners from the area in question those retain strong story and song lines and oral history and continued contact. We would also like to state that we do not except or support any person or organization that are NOT from the DARUG Nation that comments regarding the said area.

Please also be advised that this aboriginal Organization does not do volunteer work or attend unpaid meetings. I hope that you advise your client of this so that, This Group will not be discriminated against and refused paid field work.

All Correspondence should be emailed to the following
gordow51@bigpond.net.au

Yours faithfully

Uncle
Gordon Workman
Darug Elder

Sites Officer



TOCOMWALL

Tocomwall
ACN 137 694 618
PO Box 76
CARINGBAH NSW 1495
yarrawalk@tpg.com.au

03 August 2010

5 AUG 2010

Jackfin P/L
C/- Aboriginal heritage Unit
Godden Mackay Logan
78 George Street
REDFERN NSW 2010

Registration of Interest: Lot 5, Ropes Creek & Lot A, Horsley Park

As per your recent advertisement, please be advised that Yarrawalk, a division of Tocomwall PTY LTD is seeking to be involved in all consultation meetings and field work.

Yarrawalk represents traditional owners from the area in question and retains local and oral history on behalf of its membership. We do not accept or support any person or organisation who make comments regarding the said area.

Please also be advised that this Aboriginal organisation does not do volunteer work or attend unpaid meetings.

All correspondence should be emailed to the following yarrawalk@tpg.com.au or to the above postal address.

Yours faithfully

Scott Franks
Director & Aboriginal Heritage Manager

Tocomwall
Creating Quantum Change

Appendix C

Comments from Aboriginal stakeholders following site visit

Darug Aboriginal Landcare Incorporated

18a Perigee Close

Doonside 2767

NSW 2148

ABN: 7130 1006 047

Lyndon Patterson
Archaeologist

24 DEC 2010

Re: Ropes Creek, Eastern Creek

The Darug Aboriginal landcare Incorporated would like to know and see how the Conservation Zone will be protected as that's where most of the artifacts are found.

We would also like to see how far the rocks go back under the ground to see if there are more grinding grooves.

Visibility was very low as the grass was too long to see any artifacts on the serfs

We would also like to be consulted and take part in any removal of Aboriginal Heritage or artifacts.

Thank you.


Des Dyer

Public Officer

Darug Aboriginal Land care Incorporated

Mobile 0408 360 814

Fax (02) 88 14 95 47

Email desmond4552@hotmail.com

Darug Aboriginal Cultural Heritage Assessments

ABN 51734106483

Gordon Morton

Mob: 0422 865 831

Fax: 45 677 421

Celestine Everingham

90 Hermitage Rd., Kurrajong Hills, 2758

Ph/Fax: 45677 421

Mob: 0432 528 896

24.1.11

Attention

Lyndon Pattenson
G. M L

re Popes Creek - lot 5 DP 262213 - Darug
cultural Assessment.

Gordon Morton was part of a team undertaking
a cultural assessment on the 21.12.10. During
the survey numerous scatters of artifacts
and artifactual debris were located - all of
this material manufactured from elsewhere.
We request further investigation in this area,
and also that the overburden on the sandstone
be removed so as to exposed their surfaces.
DACHA wish to be involved in all fieldwork
and consulted at all times.

Yours Sincerely,

G W Morton

C. Everingham

**DARUG CUSTODIAN ABORIGINAL
CORPORATION**

PO BOX 81 WINDSOR 2756

PH: 45775181 FAX: 45775098 MOB: 0415770163

ABN: 81935722930

mulgokiwi@bigpond.com

24th January 2011.

Attention: Lyndon Patterson.

SUBJECT: Ropes Creek Report and Assessment for Aboriginal Cultural Heritage.

Dear Lyndon,

The Darug Custodian Aboriginal Corporation have reviewed and assessed the Ropes Creek property for Darug Cultural Heritage significance.

Ropes Creek is a significant waterway to the Darug, the area along the creek is a continuous site that follows this water way over western Sydney. The involvement in projects within this property has shown that there are Darug sites within this property, all predictive modeling would also indicate that this area would have evidence of Darug occupation over many years.

During the survey we found a wash that we would like to investigate further the sandstone surrounding this feature could have grinding grooves or other markings made by Darug people thousands of years ago that needs to be determined and protected if there is any feature indicating that this is a Darug site, this is an unusual feature on the Cumberland Plain.

Our group promotes the protection and conservation of Darug sites within development, we realize that whole development areas such as the Ropes Creek property will not be conserved but recommend a percentage as well as the standard exclusion zones along the creek line. We also recommend signage, Darug names, interpretive walkways where possible, promotion of the Darug people within this area, Darug public art by darug artists, this area has a significant Darug history that needs to be incorporated into all development that impacts our sites.


The history of our people is within this landscape from a Archaeological perspective this area has been investigated many times in the past, from a cultural point of view this is not enough there is still information that our people need to collect and protect all Artefacts are significant

to us as are all sites, our sites are all connected and further investigations can show this and also give us further information on Darug peoples movements and activities in this area. A plain English report on the Darug people along with the Archaeological report is needed for these projects for local schools, libraries, community members and also all businesses setting up in the area.

The Darug Custodian Aboriginal Corporation is a community group that has been active for over forty years in consultation with developers, we promote Darug culture and conservation as our main aims for our group, we would like continued consultation on outcomes that involve all sites and interpretive features.

Please contact us with all further enquiries on 0245775181 or 0415770163 or mulgokiw@bigpond.com

Regards


Leanne Watson

Director

cc. DECCW

Appendix D

Aboriginal consultation log

GML ABORIGINAL CONSULTATION LOG
10-0434 ROPES CREEK HERITAGE ASSESSMENT

DATE	FROM	TO	MEDIUM	MESSAGE SUMMARY	OUTCOME / FOLLOW UP REQUIRED
09/07/10	LP, GML	Chairperson, DLALC	Letter	Project initiation to DLALC.	Await feedback letter
09/07/10	Steven Randall, DLALC	LP, GML	Phone call	Register interest in project.	Undertook site visit on 21 and 29 of July 2010.
27/07/10	LP, GML	Registrar of Traditional Owners, NSW Department of Indigenous Affairs	Letter	Project initiation to stakeholders	Await feedback letter
27/07/10	LP, GML	NSW Native Title Services	Letter	Project initiation to stakeholders	Await feedback letter
27/07/10	LP, GML	General Manager, Blacktown City Council	Letter	Project initiation to stakeholders	Await feedback letter
27/07/10	LP, GML	Manager, Planning and Aboriginal Heritage Section, DECCW, Parramatta Office	Letter	Project initiation to stakeholders	Await feedback letter
27/07/10	LP, GML	National Native Title Tribunal, NSW & ACT Registry	Letter	Project initiation to stakeholders	Await feedback letter
27/07/10	LP, GML	Hawkesbury-Nepean Catchment Management Authority	Letter	Project initiation to stakeholders	Await feedback letter
29/07/10	National Native Title Tribunal, NSW & ACT Registry	LP, GML	Email	Search area of Native Title within Penrith LGA shows one Native Title Claim: Darug Tribal Aboriginal Corporation.	Document and file.
30/07/10	Gordon Morton, Darug Aboriginal Cultural Heritage Assessments (DACHA)	GML	Fax	Register of interest in the project.	File and document fax.
31/07/10	Registrar of Traditional Owners, NSW Department of Indigenous Affairs	LP, GML	Letter	Subject land does not appear to have Registered Aboriginal Owners.	File and document fax.
03/08/10	Gordon Workman, DLO	GML	Letter	Register of interest in the project.	File and document.
03/08/10	Scott Franks, Yarrowalk	GML	Letter	Register of interest in the project.	File and document.
09/08/10	Des Dyer, Darug Aboriginal Land Care Inc. (DALI)	GML	Letter	Register of interest in the project.	File and document.

GML ABORIGINAL CONSULTATION LOG
10-0434 ROPES CREEK HERITAGE ASSESSMENT

13/08/10	Miranda Morton, DECCW	LP, GML	Email	Sent list of Aboriginal stakeholders that may have an interest in the Western Sydney area	File and document email.
16/08/10	LP, GML	Sandra Lee, DTAC	Letter	Project invitation	Await response.
16/08/10	LP, GML	Leanne Watson, DCAC	Letter	Project invitation	Await response.
08/09/10	LP, GML	Leanne Watson, DCAC	Email	Project invitation	Await response.
07/09/10	LP, GML	Manager, Planning and Aboriginal Heritage Section, DECCW	Letter	Notification of registered Aboriginal parties to DECCW.	Document letter.
07/09/10	LP, GML	DLALC	Letter	Notification of registered Aboriginal parties to DLALC.	Document letter.
17/09/10	Leanne Watson, DCAC	LP, GML	Letter	Registration of interest	Document letter.
22/10/10	Kevin Cavanagh, DLALC	Gordon Kirkby, JBA	Letter	Report on outcomes of field survey.	Document response.
29/10/10	LP, GML	DLALC	Email	Sent copy of draft report for comment.	Await response.
29/10/10	LP, GML	DACHA	Letter as no email address supplied	Sent copy of draft report for comment.	Await response.
29/10/10	LP, GML	DCAC	Email	Sent copy of draft report for comment.	Await response.
29/10/10	LP, GML	DLO	Email	Sent copy of draft report for comment.	Await response.
29/10/10	LP, GML	DALI	Email	Sent copy of draft report for comment.	Await response.
29/10/10	LP, GML	Yarrawalk	Email	Sent copy of draft report for comment.	Await response.
29/10/10	Gordon Workman, DLO	LP, GML	Call	Registration of interest for a site visit.	Document response.
29/10/10	Scott Franks, Yarrawalk	LP, GML	Call	Registration of interest for a site visit. Mr Franks said he would like to come into our office at some time and discuss some confidential heritage issues on the property. LP registered his interest in a site visit.	Document response.
01/11/10	Leanne Watson, DCAC	LP, GML	Email	Registration of interest for a site visit as part of the consultation.	Document response.
17/11/10	Celestine Everingham, DACHA	LP, GML	Fax	Registration of interest for a site visit as part of the consultation.	Document the response.
15/12/10	Gordon Morton, DACHA	LP, GML	Call	Requested involvement of Darug people in the field assessment, as it was not possible to review	Document phone call.

GML ABORIGINAL CONSULTATION LOG
10-0434 ROPES CREEK HERITAGE ASSESSMENT

				the draft without visiting the site. LP said he was about to begin contacting the RAPs for availability. Gordon said he is available every day except this Friday and also free in January.	
16/12/10	DC (Diana Cowie), GML	Des Dyer, DALI	Call	Invite DALI for site visit on 21/12/2010.	DALI sent representative on site visit 21/12/10
16/12/10	DC, GML	Gordon Morton and Celestine Everingham, DACHA	Call	Invite DACHA for site visit on 21/12/2010.	DACHA sent representative on site visit 21/12/10
16/12/10	DC, GML	Gordon Workman, DLO	Call	Invite DLO for site visit on 21/12/2010.	DLO sent representative on site visit 21/12/10
16/12/10	DC, GML	Leanne Watson, DCAC	Call	Invite DCAC for site visit on 21/12/2010.	DCAC sent representative on site visit 21/12/10
16/12/10	DC, GML	Scott Franks, Yarrawalk	Call	Invite Yarrawalk for site visit on 21/12/2010.	Yarrawalk sent representative on site visit 21/12/10
24/12/10	Des Dyer, DALI	LP, GML	Letter	DALI sent comment and invoice following site visit.	DALI comment included in Appendix B of next issue of report (20/01/11). Invoice forwarded to Jacfin C/- JBA.
14/01/11	LP, GML	Gordon Morton and Celestine Everingham, DACHA	Fax	Request cultural comment / statement following site visit.	Await response.
14/01/11	LP, GML	Gordon Workman, DLO	Email	Request cultural comment / statement following site visit.	Await response.
14/01/11	LP, GML	Leanne Watson, DCAC	Email	Request cultural comment / statement following site visit.	Await response.
14/01/11	LP, GML	Scott Franks, Yarrawalk	Email	Request cultural comment / statement following site visit.	Await response.
24/01/11	Leanne Watson, DCAC	LP, GML	Fax	DCAC sent cultural comment following site visit.	DCAC noted that Ropes Creek is a significant waterway to the Darug and that cultural interpretation should be considered for the area as part of any future development. The DCAC would like more investigation to be undertaken in the area and be consulted on the project.
24/01/11	Gordon Morton and Celestine Everingham, DACHA	LP, GML	Fax	DACHA sent cultural comment following site visit.	DACHA noted that artefacts were located during the site visit and they would like the overburden on the sandstone be removed to expose the surface. DACHA would like to be involved with all future

GML ABORIGINAL CONSULTATION LOG
10-0434 ROPES CREEK HERITAGE ASSESSMENT

					fieldwork and be consulted on the project.
22/03/11	LP, GML	St Mary's Star Newspaper, Fairfax Community Classified	Email / Call	Following a request from the Department of Planning for re-advertising, an advertisement was placed in local newspaper (St Mary's Star) calling for stakeholders with cultural knowledge on the area to be consulted on the project with a closing date of 5 April 2011.	No additional stakeholders were identified though this process.

This consultation log is up to date as of 12 April 2011.

Appendix E

Copies of site cards recorded during current assessment



Aboriginal Site Recording Form

AHIMS Registrar
PO Box 1967, Hurstville NSW 2220



Office Use Only

Site Number

Date received

Date entered into system

Date catalogued

Entered by (I.D.)

Information Access

☐ Gender/male ☐ Gender/female ☐ Location restriction ☐ General restriction ☐ No access

For Further Information Contact:

☐ Nominated Trustee

Title

Surname

First Name

Initials

Organisation

Address

Phone number

Fax

☒ Knowledge Holder

Title

Surname

First Name

Initials

Organisation

Address

Phone number

Fax

Aboriginal Heritage Unit or Cultural Heritage Division Contacts

Geographic Location

Site Name

Easting

Northing

AGD/GDA

GDA

Mapsheet

Zone

Location Method

Other Registration

Primary Recorder

Title

Surname

First Name

Initials

Organisation

Address

Phone number

Fax

Date recorded

Office Use Only

Client on system

Client on system

Client on system

Open Site

Landform

- ☐ Mountainous
☒ Plain
☐ Rolling hills
☐ Steep hills
☐ Undulating plain

5 degrees

- ☐ Beach
- ☐ Coastal rock platform
- ☐ Dune
- ☐ Intertidal flat
- ☐ Lagoon
- ☐ Tidal Creek

- | | | |
|--------------------------------------|--------------------------------------|-------------------------------------------------|
| <input type="checkbox"/> Tidal Flat | <input type="checkbox"/> Upper slope | <input checked="" type="checkbox"/> Stream bank |
| <input type="checkbox"/> Cliff | <input type="checkbox"/> Plain | <input type="checkbox"/> Stream channel |
| <input type="checkbox"/> Crest | <input type="checkbox"/> Ridge | <input type="checkbox"/> Swamp |
| <input type="checkbox"/> Flat | <input type="checkbox"/> Tor | <input type="checkbox"/> Terrace |
| <input type="checkbox"/> Lower slope | <input type="checkbox"/> Valley flat | <input type="checkbox"/> Terrace flat |
| <input type="checkbox"/> Mid slope | <input type="checkbox"/> Levy | |

<input type="checkbox"/>	Closed forest
<input type="checkbox"/>	Grasslands
<input type="checkbox"/>	Isolated clumps of trees
<input type="checkbox"/>	Open forest
<input type="checkbox"/>	Open woodland
<input type="checkbox"/>	Scrub
<input type="checkbox"/>	Woodland
<input checked="" type="checkbox"/>	Cleared
<input type="checkbox"/>	Revegetated
<input type="checkbox"/>	N/A

- ☐ Conservation
- ☐ Established urban
- ☐ Farming-intensive
- ☒ Farming-low intensity
- ☐ Forestry
- ☐ Industrial
- ☐ Mining
- ☒ Pastoral/grazing
- ☐ Recreation
- ☐ Semi-rural
- ☐ Service corridor
- ☐ Transport corridor
- ☐ Urban expansion
- ☐ Residential

Distance to permanent water source	1300	metres
Distance to temporary water source	1	metres
Name of nearest permanent water source	ROPES CREEK	
Name of nearest temporary water	UNNAMED	

<input type="checkbox"/>	Public	National Park / other Government Dept.
<input type="checkbox"/>	Private	

I.D. (I.D. Office Use only)

[illegible]

THIS ISOLATED ARTEFACT IS LOCATED IN THE
NORTHEAST CORNER OF THE PROPERTY - ROPES
CREEK LOT 5 DP 262213, ALONG THE UNNAMED
CREEKLINE NEAR THE EASTERN BOUNDARY FENCE OF
THE PROPERTY. JUST WEST OF THE WESTERN SYDNEY
SUBSTATION.

NPWS Aboriginal Site Recording Form - Site Information

page 3

General Site Information

Closed Site

Shelter/Cave Formation

- ☐ Boulder
- ☐ Wind erosion
- ☐ Water erosion
- ☐ Rock collapse

Rock Surface Condition

- ☐ Boulder
- ☐ Sandstone platform
- ☐ Silica gloss
- ☐ Tessellated
- ☐ Weathered
- ☐ Other platform

Open Site

Site Orientation

- ☒ N-S
- ☐ NE-SW
- ☐ E-W
- ☐ SE-NW
- ☐ N/A

Condition of Ceiling

- ☐ Boulder
- ☐ Sandstone platform
- ☐ Silica gloss
- ☐ Tessellated
- ☐ Weathered
- ☐ Other platform

Shelter Aspect

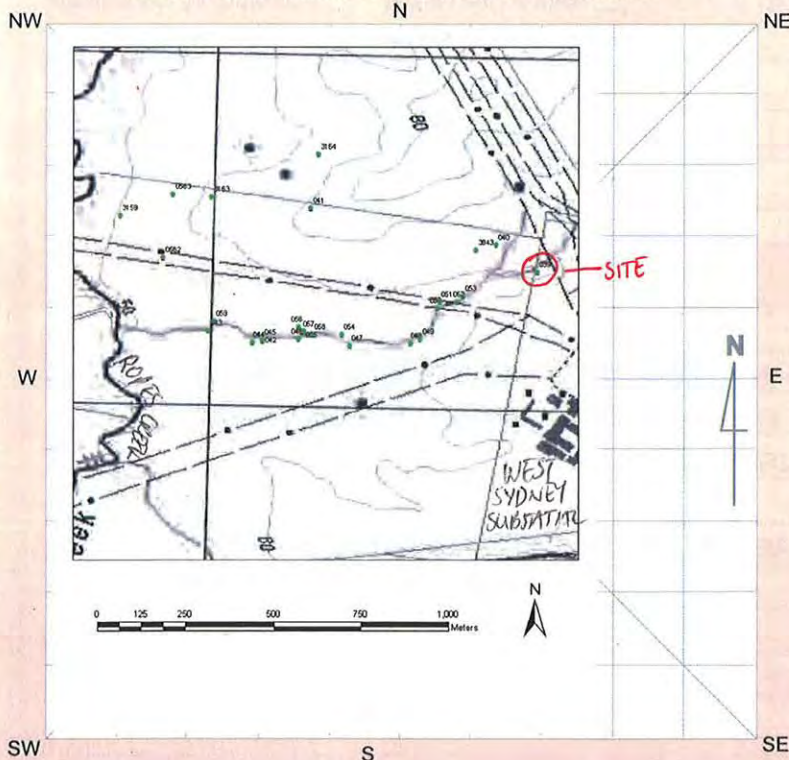
- ☐ North
- ☐ North East
- ☐ East
- ☐ South East
- ☐ South
- ☐ South West
- ☐ West
- ☐ North West

Features

- ☐ 1. Aboriginal Ceremony & Dreaming
- ☐ 2. Aboriginal Resource & Gathering
- ☐ 3. Art
- ☒ 4. Artefact
- ☐ 5. Burial
- ☐ 6. Ceremonial Ring
- ☐ 7. Conflict
- ☐ 8. Earth Mound
- ☐ 9. Fish Trap
- ☐ 10. Grinding Groove
- ☐ 11. Habitation Structure
- ☐ 12. Hearth
- ☐ 13. Non Human Bone & Organic Material
- ☐ 14. Ochre quarry
- ☐ 15. Potential Archaeological Deposit
- ☐ 16. Stone Quarry
- ☐ 17. Shell
- ☐ 18. Stone Arrangement
- ☐ 19. Modified Tree
- ☐ 20. Water Hole

Site Plan

Indicate scale, boundaries of site, features



Site Dimensions

Closed Site Dimensions (m)

- Internal length
- Internal width
- Shelter height
- Shelter floor area

Open Site Dimensions (m)

- 1 Total length of visible site
- 1 Average width of visible site
- 1 Estimated area of visible site
- 1 Length of assessed site area

Aboriginal Community Interpretation and Management Recommendations

STEVEN RANDALL, REPRESENTATIVE FROM DEERUBBIN LOCAL ABORIGINAL LAND COUNCIL (DLALC)

INSPECTED THE PROPERTY ON 15/07/10. COMMENT FROM DLALC WILL BE INCLUDED IN THE FINAL HERITAGE REPORT, SEE DETAILS BELOW.

Preliminary Site Assessment**Site Cultural & Scientific Analysis and Preliminary Management Recommendations**

THE RESEARCH POTENTIAL OF THIS SITE IS CONSIDERED LOW GIVEN IT IS AN ISOLATED FLAKE IN A DISTURBED ENVIRONMENT NEXT TO A VEHICLE TRACK AND DAM BANK. THERE ARE A LARGE NUMBER OF RECORDED ARTEFACT SCATTERS IN THE SURROUND AREA, AS SUCH THIS SITE IS CONSIDERED COMMON AND REPRESENTATIVE OF SITES IN THE AREA. THE EDUCATIONAL POTENTIAL OF THE SITE IS CONSIDERED LOW AS IT IS AN ISOLATED ARTEFACT ONLY.

This section should only be filled in by the Endorsees

Endorsed by: ☐ Knowledge Holder ☐ Nominated Trustee ☐ Native Title Holder ☐ Community Consensus

Title

Surname

First Name

Initials

Organisation

Address

Phone number

Fax

Attachments (No.)

- ☐ A4 location map
☐ B/W photographs
☐ Colour photographs
☐ Slides
☐ Aerial photographs
☐ Site plans, drawings
☐ Recording tables
☐ Other
☐ Feature inserts-No. ☐

Comments

GODDEN MACKAY LOGAN, HORSLEY PARK, LOT A DP 392643 - HERITAGE ASSESSMENT REPORT PREPARED FOR JACFIN PTY LTD, AUGUST 2010. DRAFT REPORT PREPARED AUGUST 2010.

A COPY OF THE FINAL REPORT WILL BE SUBMITTED TO DECCW.

NPWS FEATURE RECORDING FORM - ARTEFACT

page 1

Site I.D.		Site Name	ROPES CREEK AS 1
First recorded date	21/07/2010	Importance	Contributes to primary site importa
No. of instances	1		
Recorded by	LP		
	Yes No		
Stone artefacts only	Yes		
Artefacts collected	No		
Permit issued	No		
		Percentage of Non-stone Artefacts to Percentage of Stone Artefacts	
		0-9% 10-19% 20-29% 30-39% 40-49% 50-59% 60-69% 70-79% 80-89% 90-100%	
		0-9%	

Feature Context & Condition

Scatter No. 1 Easting 2 9 8 7 6 8 Northing 6 2 5 6 3 9 7

Density	Dimensions		Yes No
(Artefact count per square metre)	Length (m)	Width (m)	Depth (m)
1	1	0	
			In situ
			Stratified
			No

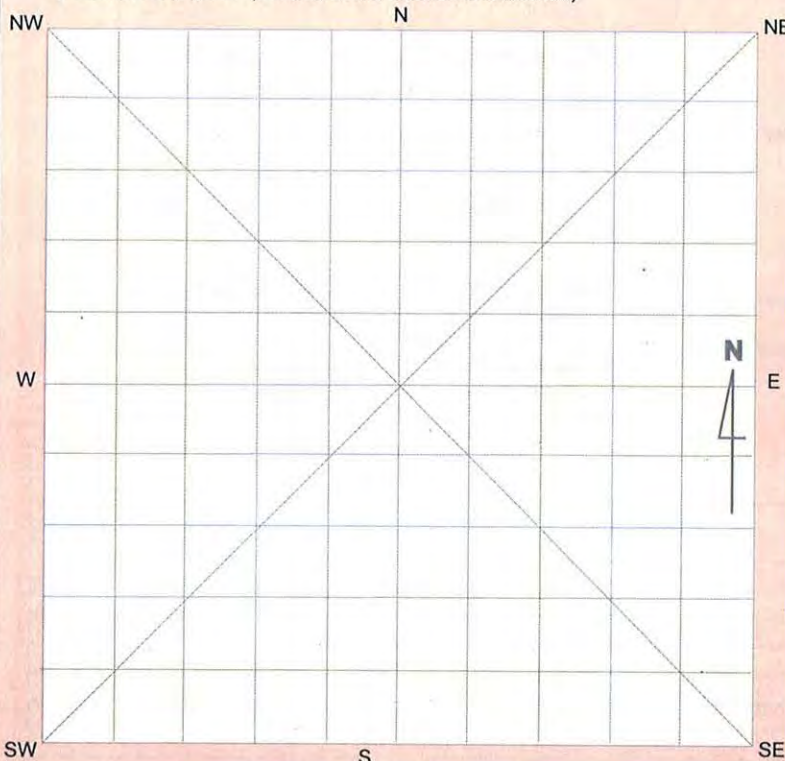
Feature Condition General Condition

- | | |
|------------------------------------------|----------------------------------------------------------|
| <input type="checkbox"/> Very good | <input type="checkbox"/> Weathered |
| <input type="checkbox"/> Good | <input type="checkbox"/> Vehicle damage |
| <input checked="" type="checkbox"/> Poor | <input checked="" type="checkbox"/> Surface water wash |
| | <input type="checkbox"/> Fire damage |
| | <input checked="" type="checkbox"/> Erosion |
| | <input type="checkbox"/> Stock damage |
| | <input type="checkbox"/> Exposed archaeological material |

Recommended Action

- | | |
|----------------------------------------------------|---------------------------------------------------|
| <input type="checkbox"/> Boardwalk | <input type="checkbox"/> Revegetation |
| <input type="checkbox"/> Fencing | <input type="checkbox"/> Signage |
| <input type="checkbox"/> Closure to public | <input type="checkbox"/> Soil erosion control |
| <input type="checkbox"/> Continued inspection | <input type="checkbox"/> Track closure/re-routing |
| <input type="checkbox"/> Fire hazard reduction | <input type="checkbox"/> Additional recording |
| <input type="checkbox"/> Expert assessment | |
| <input type="checkbox"/> Meeting with land manager | |

Feature Plan (Indicate scale, location of instances)



Feature Environment

(Complete when feature environment differs to site environment, use attributes from cover card, p. 2)

	Land form
	Land form unit
	Slope
	Vegetation
	Land use

Water

Distance to permanent water source		metres
Distance to temporary water source		metres

Name of nearest permanent water source

Name of nearest temporary water

page 2

[illegible][illegible]

Basalt	Clear glass
Chert	Ceramic
Fine grained siliceous	Porcelain
Granite	Tin can
Quartz	Wire
Quartzite	Nail
Sandstone	Button
Silcrete	Shell
Green glass	Bone
Amber glass	Wood
Amethyst glass	Resin

Adze	Flake tool
Anvil	Flaked piece
Axe	Hammerstone
Backed blade	Manuport
Blade	Milling slab
Core	Mortar
Core tool	Muller
Cyclon	Nuclear tool
Distal fragment	Pirri
Eloura	Proximal fragment
Flake	Tula
	Other diagnostic type
	Modified
	Unworked

Cortex
Flake scar
More than one flake scar
Faceted
Ground
Indeterminate
Bipolar

Feather
Hinge
Step
Outrepasse
Bipolar

Wide
Focal
Shattered
Indeterminate
Bipolar

High/strong
High/weak
Low/weak
Irregular

ISOLATED ARTEFACT SITTING IN CREEK BED

[illegible]

Open Site

Landform

- ### Slope

5 degrees

- ☐ Beach
- ☐ Coastal rock platform
- ☐ Dune
- ☐ Intertidal flat
- ☐ Lagoon
- ☐ Tidal Creek

- | | | |
|--------------------------------------|--------------------------------------|-------------------------------------------------|
| <input type="checkbox"/> Tidal Flat | <input type="checkbox"/> Upper slope | <input checked="" type="checkbox"/> Stream bank |
| <input type="checkbox"/> Cliff | <input type="checkbox"/> Plain | <input type="checkbox"/> Stream channel |
| <input type="checkbox"/> Crest | <input type="checkbox"/> Ridge | <input type="checkbox"/> Swamp |
| <input type="checkbox"/> Flat | <input type="checkbox"/> Tor | <input type="checkbox"/> Terrace |
| <input type="checkbox"/> Lower slope | <input type="checkbox"/> Valley flat | <input type="checkbox"/> Terrace flat |
| <input type="checkbox"/> Mid slope | <input type="checkbox"/> Levy | |

<input type="checkbox"/>	Closed forest
<input type="checkbox"/>	Grasslands
<input type="checkbox"/>	Isolated clumps of trees
<input type="checkbox"/>	Open forest
<input type="checkbox"/>	Open woodland
<input type="checkbox"/>	Scrub
<input type="checkbox"/>	Woodland
<input checked="" type="checkbox"/>	Cleared
<input type="checkbox"/>	Revegetated
<input type="checkbox"/>	N/A

- ☐ Conservation
- ☐ Established urban
- ☐ Farming-intensive
- ☒ Farming-low intensity
- ☐ Forestry
- ☐ Industrial
- ☐ Mining
- ☒ Pastoral/grazing
- ☐ Recreation
- ☐ Semi-rural
- ☐ Service corridor
- ☐ Transport corridor
- ☐ Urban expansion
- ☐ Residential

Distance to permanent water source	1000	metres
Distance to temporary water source	1	metres
Name of nearest permanent water source	ROPES CREEK	
Name of nearest temporary water	UNNAMED	

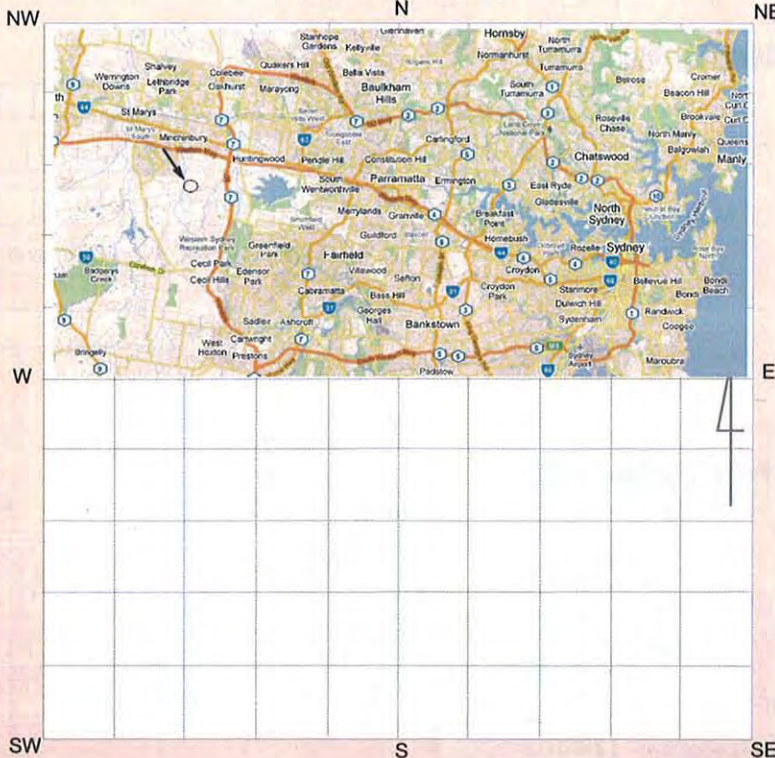
THIS ARTEFACT SCATTER IS LOCATED IN THE
NORTHEAST CORNER OF THE PROPERTY - ROPES
CREEK LOT 5 DP 262213, ALONG AN UNAMED CREEK,
APPROXIMATELY 200 METRES FROM THE EASTERN END
BOUNDARY FENCE.

☐ Public National Park / other Government
☐ Private Dept.

I.D. (I.D. Office Use only)

[illegible]

M



General Site Information

Closed Site

Shelter/Cave Formation

- ☐ Boulder
☐ Wind erosion
☐ Water erosion
☐ Rock collapse

Rock Surface Condition

- ☐ Boulder
☐ Sandstone platform
☐ Silica gloss
☐ Tessellated
☐ Weathered
☐ Other platform

Open Site

Site Orientation

- ☒ N-S
☐ NE-SW
☐ E-W
☐ SE-NW
☐ N/A

Condition of Ceiling

- ☐ Boulder
☐ Sandstone platform
☐ Silica gloss
☐ Tessellated
☐ Weathered
☐ Other platform

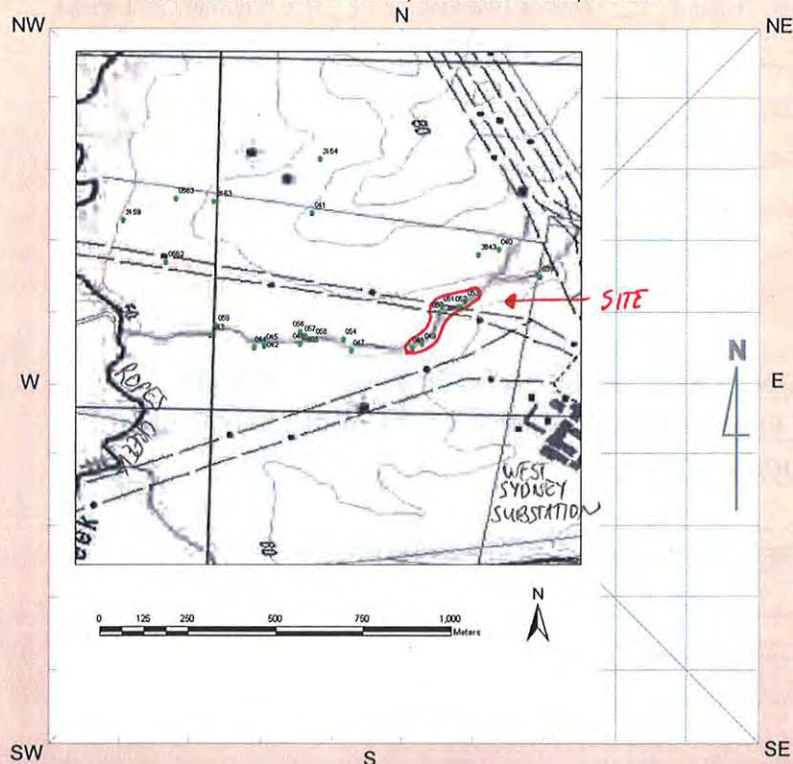
Shelter Aspect

- ☐ North
☐ North East
☐ East
☐ South East
☐ South
☐ South West
☐ West
☐ North West

Features

- ☐ 1. Aboriginal Ceremony & Dreaming
☐ 2. Aboriginal Resource & Gathering
☐ 3. Art
☒ 4. Artefact
☐ 5. Burial
☐ 6. Ceremonial Ring
☐ 7. Conflict
☐ 8. Earth Mound
☐ 9. Fish Trap
☐ 10. Grinding Groove
☐ 11. Habitation Structure
☐ 12. Hearth
☐ 13. Non Human Bone & Organic Material
☐ 14. Ochre quarry
☐ 15. Potential Archaeological Deposit
☐ 16. Stone Quarry
☐ 17. Shell
☐ 18. Stone Arrangement
☐ 19. Modified Tree
☐ 20. Water Hole

Site Plan Indicate scale, boundaries of site, features



Site Dimensions

Closed Site Dimensions (m)

- Internal length
 Internal width
 Shelter height
 Shelter floor area

Open Site Dimensions (m)

- 200 Total length of visible site
 30 Average width of visible site
 6000 Estimated area of visible site
 200 Length of assessed site area

Aboriginal Community Interpretation and Management Recommendations

STEVEN RANDALL, REPRESENTATIVE FROM DEERUBBIN LOCAL ABORIGINAL LAND COUNCIL (DLALC)

INSPECTED THE PROPERTY ON 29/07/10. COMMENT FROM DLALC WILL BE INCLUDED IN THE FINAL HERITAGE REPORT, SEE DETAILS BELOW.

Preliminary Site Assessment**Site Cultural & Scientific Analysis and Preliminary Management Recommendations**

THE RESEARCH POTENTIAL OF THIS SITE IS CONSIDERED LOW GIVEN IT IS A SMALL ARTEFACTS SCATTER IN A HIGHLY MOBILE FLOODPLAIN. THERE ARE A LARGE NUMBER OF RECORDED ARTEFACT SCATTERS IN THE SURROUND AREA, AS SUCH THIS SITE IS CONSIDERED COMMON AND REPRESENTATIVE OF SITES IN THE AREA. THE EDUCATIONAL POTENTIAL OF THE SITE IS CONSIDERED LOW.

This section should only be filled in by the Endorsees

Endorsed by: ☐ Knowledge Holder ☐ Nominated Trustee ☐ Native Title Holder ☐ Community Consensus

Title	Surname	First Name	Initials
<input type="text"/>	<input type="text"/>	<input type="text"/>	<input type="text"/>
Organisation	<input type="text"/>		
Address	<input type="text"/>		
Phone number	<input type="text"/>	Fax	<input type="text"/>

Attachments (No.)

- ☐ A4 location map
☐ B/W photographs
☐ Colour photographs
☐ Slides
☐ Aerial photographs
☐ Site plans, drawings
☐ Recording tables
☐ Other
☐ Feature inserts-No.

Comments

GODDEN MACKAY LOGAN, HORSLEY PARK, LOT A DP 392643 - HERITAGE ASSESSMENT REPORT PREPARED FOR JACFIN PTY LTD, AUGUST 2010. DRAFT REPORT PREPARED AUGUST 2010.

A COPY OF THE FINAL REPORT WILL BE SUBMITTED TO DECCW.

NPWS FEATURE RECORDING FORM - ARTEFACT

page 1

Site I.D. Site Name First recorded date Importance No. of instances Recorded by

Yes No

Stone artefacts only Artefacts collected Permit issued

Percentage of Non-stone Artefacts to Percentage of Stone Artefacts

0-9% 10-19% 20-29% 30-39% 40-49% 50-59% 60-69% 70-79% 80-89% 90-100%

Feature Context & Condition

Scatter No. Easting Northing

Density

Dimensions

Yes No

(Artefact count per square metre)

Length (m) Width (m)

Depth (m)

In situ

Stratified

Feature Condition

General Condition

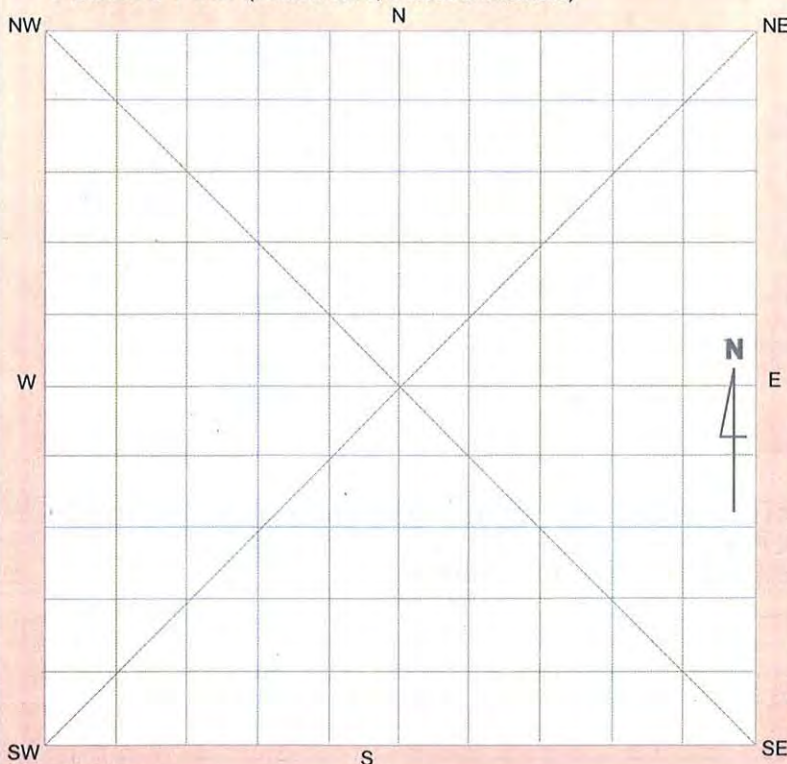
Recommended Action

- ☐ Very good
- ☐ Good
- ☒ Poor

- ☐ Weathered
- ☐ Vehicle damage
- ☒ Surface water wash
- ☐ Fire damage
- ☒ Erosion
- ☐ Stock damage
- ☐ Exposed archaeological material

- ☐ Boardwalk
- ☐ Fencing
- ☐ Closure to public
- ☐ Continued inspection
- ☐ Fire hazard reduction
- ☐ Expert assessment
- ☐ Meeting with land manager
- ☐ Revegetation
- ☐ Signage
- ☐ Soil erosion control
- ☐ Track closure/re-routing
- ☐ Additional recording

Feature Plan (Indicate scale, location of instances)



Feature Environment

(Complete when feature environment differs to site environment, use attributes from cover card, p. 2)

- Land form
- Land form unit
- Slope
- Vegetation
- Land use

Water

Distance to permanent water source metresDistance to temporary water source metres

Name of nearest permanent water source

Name of nearest temporary water

page 2

[illegible][illegible]

Material		Artefact Description		Platform Surface	Termination
Basalt	Clear glass	Adze	Flake tool	Cortex	Feather
Chert	Ceramic	Anvil	Flaked piece	Flake scar	Hinge
Fine grained siliceous	Porcelain	Axe	Hammerstone	More than one flake scar	Step
Granite	Tin can	Backed blade	Manuport	Faceted	Outrepassé
Quartz	Wire	Blade	Milling slab	Ground	Bipolar
Quartzite	Nail	Core	Mortar	Indeterminate	
Sandstone	Button	Core tool	Muller	Bipolar	
Silcrete	Shell	Cyclon	Nuclear tool		
Green glass	Bone	Distal fragment	Pirri		
Amber glass	Wood	Eloura	Proximal fragment	Platform Type	Cross Section
Amethyst glass	Resin	Flake	Tula	Wide	High/strong
			Other diagnostic type	Focal	High/weak
			Modified	Shattered	Low/weak
			Unworked	Indeterminate	Irregular
				Bipolar	

SIX ARTEFACTS LOCATED WITHIN THE CREEK BED OF UNNAMED CREEK, NEAR THE NORTHEAST CORNER OF THE PROPERTY. THE SCATTER FOLLOWS THE CREEK FOR 200 METRES. THERE IS LIKELY TO BE MORE ARTEFACTS IN THE CREEKBED THAT WERE NOT VISIBLE DURING THE FIELD SURVEY.



Aboriginal Site Recording Form

AHIMS Registrar
PO Box 1967, Hurstville NSW 2220



Office Use Only

Site Number

Date received / / Date entered into system / / Date catalogued / /

Entered by (I.D.)

Information Access

☐ Gender/male ☐ Gender/female ☐ Location restriction ☐ General restriction ☐ No access

For Further Information Contact:

☐ Nominated Trustee

Title Surname First Name Initials
Organisation
Address
Phone number Fax

☒ Knowledge Holder

Title Surname First Name Initials
Organisation
Address
Phone number Fax

Aboriginal Heritage Unit or Cultural Heritage Division Contacts

Office Use
Only

Client on
system
☐

Client on
system
☐

Geographic Location

Site Name

Easting Northing AGD/GDA

Mapsheet

Zone

Location Method

Other Registration

Primary Recorder

Title Surname First Name Initials
Organisation
Address
Phone number Fax
Date recorded

Client on
system
☐

Open Site

Landform Unit

- ☐ Mountainous
☒ Plain
☐ Rolling hills
☐ Steep hills
☐ Undulating plain

- ☐ Beach
- ☐ Coastal rock platform
- ☐ Dune
- ☐ Intertidal flat
- ☐ Lagoon
- ☐ Tidal Creek

- | | | | |
|--------------------------|-------------|--------------------------|-------------|
| <input type="checkbox"/> | Tidal Flat | <input type="checkbox"/> | Upper slope |
| <input type="checkbox"/> | Cliff | <input type="checkbox"/> | Plain |
| <input type="checkbox"/> | Crest | <input type="checkbox"/> | Ridge |
| <input type="checkbox"/> | Flat | <input type="checkbox"/> | Tor |
| <input type="checkbox"/> | Lower slope | <input type="checkbox"/> | Valley flat |
| <input type="checkbox"/> | Mid slope | <input type="checkbox"/> | Levy |

- ☒ Stream bank
- ☐ Stream channel
- ☐ Swamp
- ☐ Terrace
- ☐ Terrace flat

Slope

5 degrees

Vegetation

- ☐ Closed forest
- ☐ Grasslands
- ☐ Isolated clumps of trees
- ☐ Open forest
- ☐ Open woodland
- ☐ Scrub
- ☐ Woodland
- ☒ Cleared
- ☐ Revegetated
- ☐ N/A

Land use

- ☐ Conservation
- ☐ Established urban
- ☐ Farming-intensive
- ☒ Farming-low intensity
- ☐ Forestry
- ☐ Industrial
- ☐ Mining
- ☒ Pastoral/grazing
- ☐ Recreation
- ☐ Semi-rural
- ☐ Service corridor
- ☐ Transport corridor
- ☐ Urban expansion
- ☐ Residential

Water

Distance to permanent water source

400

 metres

Distance to temporary water source 1 metres

Name of nearest permanent water source	ROPES CREEK
----------------------------------------	-------------

Name of nearest temporary water

Directions for Relocation

THIS ARTEFACT SCATTER IS LOCATED IN THE CENTRE
OF THE PROPERTY - ROPES CREEK LOT 5 DP 262213,
WITHIN THE CREEK BED OF THE UNAMED CREEK THAT
FLOWS THROUGH THE CENTRE OF THE PROPERTY.

Current Land Tenure

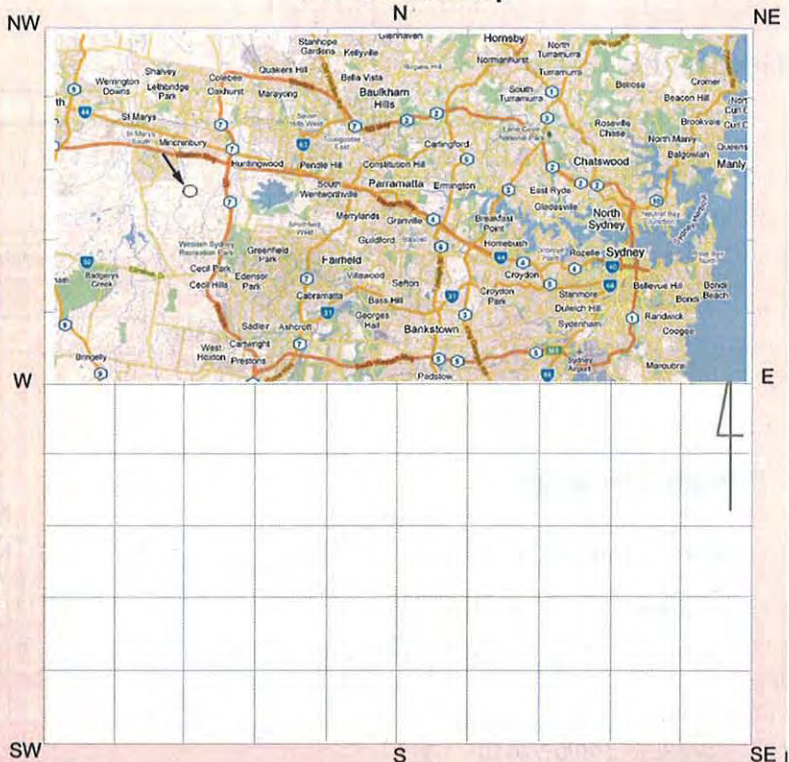
- | | |
|----------------------------------|----------------------------------------|
| <input type="checkbox"/> Public | National Park / other Government Dept. |
| <input type="checkbox"/> Private | |

Primary report

I.D. (I.D. Office Use only)

[illegible]

Site Location Map



NPWS Aboriginal Site Recording Form - Site Information

page 3

General Site Information

Closed Site

Shelter/Cave Formation

- ☐ Boulder
- ☐ Wind erosion
- ☐ Water erosion
- ☐ Rock collapse

Rock Surface Condition

- ☐ Boulder
- ☐ Sandstone platform
- ☐ Silica gloss
- ☐ Tessellated
- ☐ Weathered
- ☐ Other platform

Open Site

Site Orientation

- ☒ N-S
- ☐ NE-SW
- ☐ E-W
- ☐ SE-NW
- ☐ N/A

Condition of Ceiling

- ☐ Boulder
- ☐ Sandstone platform
- ☐ Silica gloss
- ☐ Tessellated
- ☐ Weathered
- ☐ Other platform

Shelter Aspect

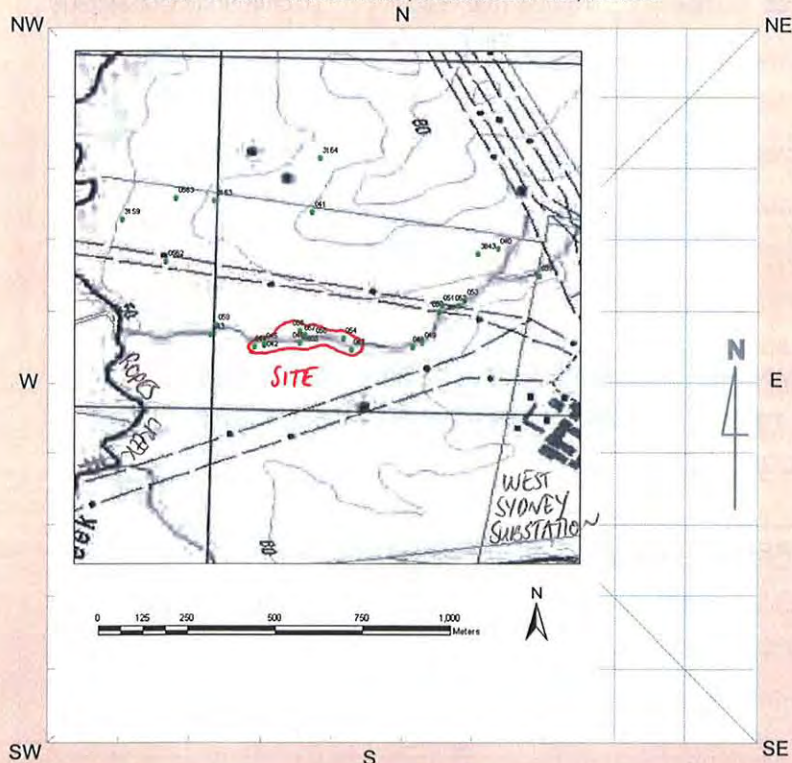
- ☐ North
- ☐ North East
- ☐ East
- ☐ South East
- ☐ South
- ☐ South West
- ☐ West
- ☐ North West

Features

- ☐ 1. Aboriginal Ceremony & Dreaming
- ☐ 2. Aboriginal Resource & Gathering
- ☐ 3. Art
- ☒ 4. Artefact
- ☐ 5. Burial
- ☐ 6. Ceremonial Ring
- ☐ 7. Conflict
- ☐ 8. Earth Mound
- ☐ 9. Fish Trap
- ☐ 10. Grinding Groove
- ☐ 11. Habitation Structure
- ☐ 12. Hearth
- ☐ 13. Non Human Bone & Organic Material
- ☐ 14. Ochre quarry
- ☐ 15. Potential Archaeological Deposit
- ☐ 16. Stone Quarry
- ☐ 17. Shell
- ☐ 18. Stone Arrangement
- ☐ 19. Modified Tree
- ☐ 20. Water Hole

Site Plan

Indicate scale, boundaries of site, features



Site Dimensions

Closed Site Dimensions (m)

- Internal length
- Internal width
- Shelter height
- Shelter floor area

Open Site Dimensions (m)

- Total length of visible site
- Average width of visible site
- Estimated area of visible site
- Length of assessed site area

Aboriginal Community Interpretation and Management Recommendations

STEVEN RANDALL, REPRESENTATIVE FROM DEERUBBIN LOCAL ABORIGINAL LAND COUNCIL (DLALC)

INSPECTED THE PROPERTY ON 29/07/10. COMMENT FROM DLALC WILL BE INCLUDED IN THE FINAL HERITAGE REPORT, SEE DETAILS BELOW.

Preliminary Site Assessment**Site Cultural & Scientific Analysis and Preliminary Management Recommendations**

THE RESEARCH POTENTIAL OF THIS SITE IS CONSIDERED LOW GIVEN IT IS A SMALL ARTEFACTS SCATTER IN A HIGHLY MOBILE FLOODPLAIN. THERE ARE A LARGE NUMBER OF RECORDED ARTEFACT SCATTERS IN THE SURROUND AREA, AS SUCH THIS SITE IS CONSIDERED COMMON AND REPRESENTATIVE OF SITES IN THE AREA. THE EDUCATIONAL POTENTIAL OF THE SITE IS CONSIDERED LOW.

This section should only be filled in by the Endorsees

Endorsed by: ☐ Knowledge Holder ☐ Nominated Trustee ☐ Native Title Holder ☐ Community Consensus

Title	Surname	First Name	Initials
<input type="text"/>	<input type="text"/>	<input type="text"/>	<input type="text"/>
Organisation	<input type="text"/>		
Address	<input type="text"/>		
Phone number	<input type="text"/>	Fax	<input type="text"/>

Attachments (No.)

- ☐ A4 location map
☐ B/W photographs
☐ Colour photographs
☐ Slides
☐ Aerial photographs
☐ Site plans, drawings
☐ Recording tables
☐ Other
☐ Feature inserts-No.

Comments

GODDEN MACKAY LOGAN, HORSLEY PARK, LOT A DP 392643 - HERITAGE ASSESSMENT REPORT PREPARED FOR JACFIN PTY LTD, AUGUST 2010. DRAFT REPORT PREPARED AUGUST 2010.

A COPY OF THE FINAL REPORT WILL BE SUBMITTED TO DECCW.

NPWS FEATURE RECORDING FORM - ARTEFACT

page 1

Site I.D. Site Name

First recorded date Importance

No. of instances

Recorded by

Yes No

Stone artefacts only

Artefacts collected

Permit issued

Percentage of Non-stone Artefacts to Percentage of Stone Artefacts

0-9% 10-19% 20-29% 30-39% 40-49% 50-59% 60-69% 70-79% 80-89% 90-100%

Feature Context & Condition

Scatter No. Easting Northing

Density (Artefact count per square metre) **Dimensions** Length (m) Width (m) Depth (m)

Yes No

In situ

Stratified

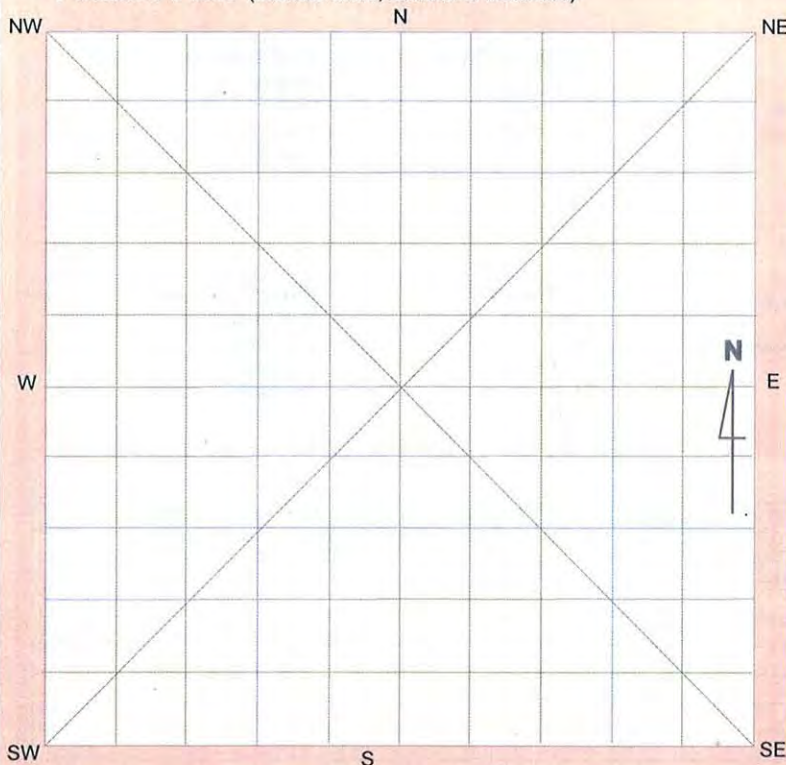
Feature Condition General Condition

- ☐ Very good ☐ Weathered
- ☐ Good ☐ Vehicle damage
- ☒ Poor ☒ Surface water wash
- ☐ Fire damage
- ☒ Erosion
- ☐ Stock damage
- ☐ Exposed archaeological material

Recommended Action

- ☐ Boardwalk ☐ Revegetation
- ☐ Fencing ☐ Signage
- ☐ Closure to public ☐ Soil erosion control
- ☐ Continued inspection ☐ Track closure/re-routing
- ☐ Fire hazard reduction ☐ Additional recording
- ☐ Expert assessment
- ☐ Meeting with land manager

Feature Plan (Indicate scale, location of instances)



Feature Environment

(Complete when feature environment differs to site environment, use attributes from cover card, p. 2)

Land form

Land form unit

Slope

Vegetation

Land use

Water

Distance to permanent water source metres

Distance to temporary water source metres

Name of nearest permanent water source

Name of nearest temporary water

page 2

[illegible][illegible][illegible]

TEN ARTEFACTS LOCATED WITHIN THE CREEK BED OF UNNAMED CREEK, NEAR THE CENTRE OF THE PROPERTY. THE SCATTER FOLLOWS THE CREEK FOR 270 METRES. THERE IS LIKELY TO BE MORE ARTEFACTS IN THE CREEKBED THAT WERE NOT VISIBLE DURING THE FIELD SURVEY.



Aboriginal Site Recording Form

AHIMS Registrar
PO Box 1967, Hurstville NSW 2220



Office Use Only

Site Number

Date received / / Date entered into system / / Date catalogued / /

Entered by (I.D.)

Information Access

☐ Gender/male ☐ Gender/female ☐ Location restriction ☐ General restriction ☐ No access

For Further Information Contact:

☐ Nominated Trustee

Title Surname First Name Initials
Organisation
Address
Phone number Fax

☒ Knowledge Holder

Title Surname First Name Initials
MR RANDALL STEVEN
Organisation DEERUBBIN LALC
Address PO BOX 3184 MT DRUITT NSW
Phone number 02 9832 24 Fax 02 9832 2496

Aboriginal Heritage Unit or Cultural Heritage Division Contacts

Geographic Location

Site Name

Easting Northing AGD/GDA

Mapsheet

Zone

Location Method

Other Registration

Primary Recorder

Title Surname First Name Initials
MR PATTERSON LYNDON
Organisation GODDEN MACKAY LOGAN
Address 78 GEORGE ST REDFERN NSW 2016
Phone number 02 9319 4811 Fax 02 9319 4383
Date recorded

Office Use Only

Client on system ☐

Client on system ☐

Client on system ☐

Open Site

Landform Unit

- ☒ Stream bank
- ☐ Stream channel
- ☐ Swamp
- ☐ Terrace
- ☐ Terrace flat

5 degrees

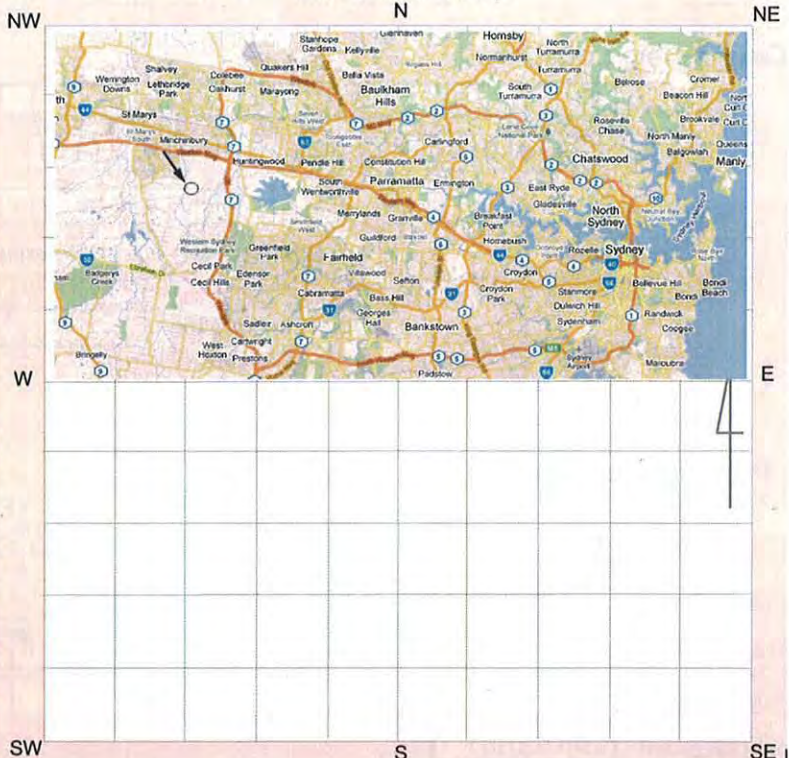
Water

- | | | |
|----------------------------------------|-------------|--------|
| Distance to permanent water source | 250 | metres |
| Distance to temporary water source | 1 | metres |
| Name of nearest permanent water source | ROPES CREEK | |
| Name of nearest temporary water | UNNAMED | |

I.D. (I.D. Office Use only)

[illegible]

N



General Site Information

Closed Site

Shelter/Cave Formation

- ☐ Boulder
☐ Wind erosion
☐ Water erosion
☐ Rock collapse

Rock Surface Condition

- ☐ Boulder
☐ Sandstone platform
☐ Silica gloss
☐ Tessellated
☐ Weathered
☐ Other platform

Open Site

Site Orientation

- ☒ N-S
☐ NE-SW
☐ E-W
☐ SE-NW
☐ N/A

Condition of Ceiling

- ☐ Boulder
☐ Sandstone platform
☐ Silica gloss
☐ Tessellated
☐ Weathered
☐ Other platform

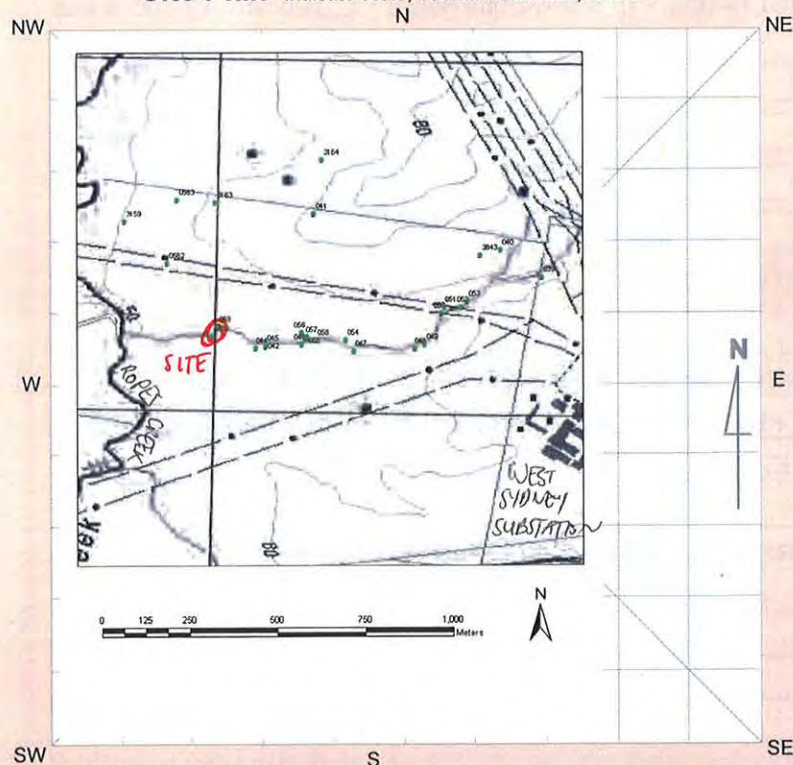
Shelter Aspect

- ☐ North
☐ North East
☐ East
☐ South East
☐ South
☐ South West
☐ West
☐ North West

Features

- ☐ 1. Aboriginal Ceremony & Dreaming
☐ 2. Aboriginal Resource & Gathering
☐ 3. Art
☒ 4. Artefact
☐ 5. Burial
☐ 6. Ceremonial Ring
☐ 7. Conflict
☐ 8. Earth Mound
☐ 9. Fish Trap
☐ 10. Grinding Groove
☐ 11. Habitation Structure
☐ 12. Hearth
☐ 13. Non Human Bone & Organic Material
☐ 14. Ochre quarry
☐ 15. Potential Archaeological Deposit
☐ 16. Stone Quarry
☐ 17. Shell
☐ 18. Stone Arrangement
☐ 19. Modified Tree
☐ 20. Water Hole

Site Plan Indicate scale, boundaries of site, features



Site Dimensions

Closed Site Dimensions (m)

- Internal length
 Internal width
 Shelter height
 Shelter floor area

Open Site Dimensions (m)

- 30 Total length of visible site
 5 Average width of visible site
 150 Estimated area of visible site
 30 Length of assessed site area

Aboriginal Community Interpretation and Management Recommendations

STEVEN RANDALL, REPRESENTATIVE FROM DEERUBBIN LOCAL ABORIGINAL LAND COUNCIL (DLALC)

INSPECTED THE PROPERTY ON 29/07/10. COMMENT FROM DLALC WILL BE INCLUDED IN THE FINAL HERITAGE REPORT, SEE DETAILS BELOW.

Preliminary Site Assessment**Site Cultural & Scientific Analysis and Preliminary Management Recommendations**

THE RESEARCH POTENTIAL OF THIS SITE IS CONSIDERED LOW GIVEN IT IS A SMALL ARTEFACTS SCATTER IN A HIGHLY MOBILE FLOODPLAIN. THERE ARE A LARGE NUMBER OF RECORDED ARTEFACT SCATTERS IN THE SURROUND AREA, AS SUCH THIS SITE IS CONSIDERED COMMON AND REPRESENTATIVE OF SITES IN THE AREA. THE EDUCATIONAL POTENTIAL OF THE SITE IS CONSIDERED LOW .

This section should only be filled in by the Endorsees

Endorsed by: ☐ Knowledge Holder ☐ Nominated Trustee ☐ Native Title Holder ☐ Community Consensus

Title	Surname	First Name	Initials
<input type="text"/>	<input type="text"/>	<input type="text"/>	<input type="text"/>
Organisation	<input type="text"/>		
Address	<input type="text"/>		
Phone number	<input type="text"/>	Fax	<input type="text"/>

Attachments (No.)

- ☐ A4 location map
☐ B/W photographs
☐ Colour photographs
☐ Slides
☐ Aerial photographs
☐ Site plans, drawings
☐ Recording tables
☐ Other
☐ Feature inserts-No.

Comments

GODDEN MACKAY LOGAN, HORSLEY PARK, LOT A DP 392643 - HERITAGE ASSESSMENT REPORT PREPARED FOR JACFIN PTY LTD, AUGUST 2010. DRAFT REPORT PREPARED AUGUST 2010.

A COPY OF THE FINAL REPORT WILL BE SUBMITTED TO DECCW.

NPWS FEATURE RECORDING FORM - ARTEFACT

page 1

Site I.D. Site Name

First recorded date Importance

No. of instances

Recorded by

Yes No

Stone artefacts only

Artefacts collected

Permit issued

Percentage of Non-stone Artefacts to Percentage of Stone Artefacts

0-9% 10-19% 20-29% 30-39% 40-49% 50-59% 60-69% 70-79% 80-89% 90-100%

Feature Context & Condition

Scatter No. Easting Northing

Density (Artefact count per square metre) **Dimensions** Length (m) Width (m) Depth (m)

Yes No

In situ

Stratified

Feature Condition General Condition

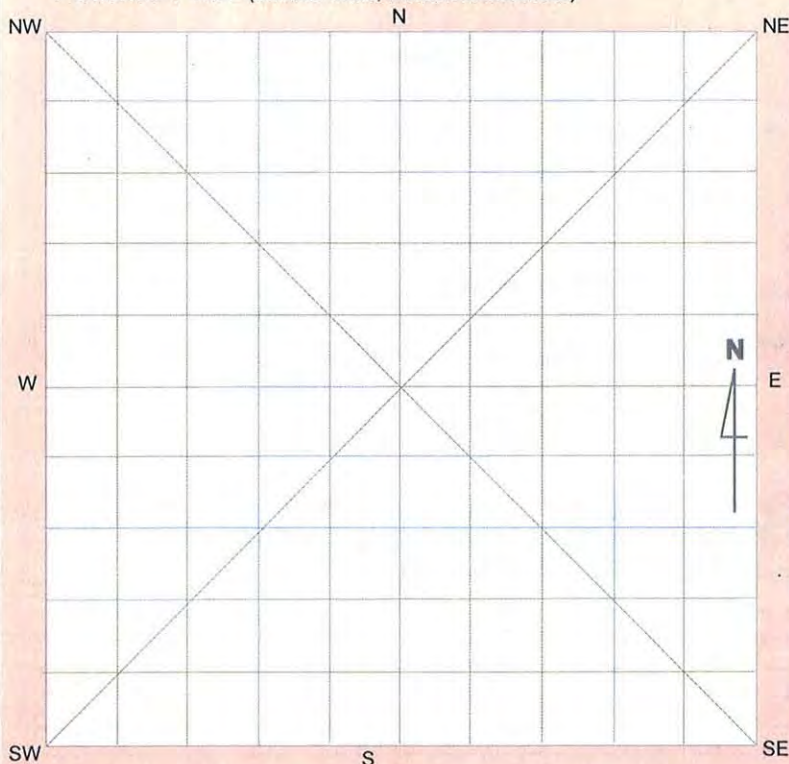
- ☐ Very good
- ☐ Good
- ☒ Poor

- ☐ Weathered
- ☐ Vehicle damage
- ☒ Surface water wash
- ☐ Fire damage
- ☒ Erosion
- ☐ Stock damage
- ☐ Exposed archaeological material

Recommended Action

- ☐ Boardwalk
- ☐ Fencing
- ☐ Closure to public
- ☐ Continued inspection
- ☐ Fire hazard reduction
- ☐ Expert assessment
- ☐ Meeting with land manager
- ☐ Revegetation
- ☐ Signage
- ☐ Soil erosion control
- ☐ Track closure/re-routing
- ☐ Additional recording

Feature Plan (Indicate scale, location of instances)



Feature Environment

(Complete when *feature* environment differs to *site* environment, use attributes from cover card, p. 2)

Land form

Land form unit

Slope

Vegetation

Land use

Water

Distance to permanent water source metres

Distance to temporary water source metres

Name of nearest permanent water source

Name of nearest temporary water

page 2

[illegible][illegible]

Material		Artefact Description		Platform Surface	Termination
Basalt	Clear glass	Adze	Flake tool	Cortex	Feather
Chert	Ceramic	Anvil	Flaked piece	Flake scar	Hinge
Fine grained siliceous	Porcelain	Axe	Hammerstone	More than one flake scar	Step
Granite	Tin can	Backed blade	Manuport	Faceted	Outrepassé
Quartz	Wire	Blade	Milling slab	Ground	Bipolar
Quartzite	Nail	Core	Mortar	Indeterminate	
Sandstone	Button	Core tool	Muller	Bipolar	
Silcrete	Shell	Cyclon	Nuclear tool		
Green glass	Bone	Distal fragment	Pirri		
Amber glass	Wood	Eloura	Proximal fragment		
Amethyst glass	Resin	Flake	Tula		
			Other diagnostic type		
			Modified		
			Unworked		
				Platform Type	Cross Section
				Wide	High/strong
				Focal	High/weak
				Shattered	Low/weak
				Indeterminate	Irregular
				Bipolar	

TWO ARTEFACTS LOCATED WITHIN THE CREEK BED OF UNNAMED CREEK, NEAR THE CENTRAL EASTERN AREA OF THE PROPERTY. THE SCATTER FOLLOWS THE CREEK FOR 30 METRES. THERE IS LIKELY TO BE MORE ARTEFACTS IN THE CREEKBED THAT WERE NOT VISIBLE DURING THE FIELD SURVEY.



Aboriginal Site Recording Form

AHIMS Registrar
PO Box 1967, Hurstville NSW 2220

Department of
Environment &
Climate Change NSW



Office Use Only

Site Number

Date received / / Date entered into system / / Date catalogued / /

Entered by (I.D.)

Information Access

☐ Gender/male ☐ Gender/female ☐ Location restriction ☐ General restriction ☐ No access

For Further Information Contact:

☐ Nominated Trustee

Title Surname First Name Initials
Organisation
Address
Phone number Fax

☐ Knowledge Holder

Title Surname First Name Initials
Organisation
Address
Phone number Fax

Aboriginal Heritage Unit or Cultural Heritage Division Contacts

Office Use
Only

Client on
system

☐

Client on
system

☐

Geographic Location

Site Name

Easting Northing AGD/GDA

Mapsheet

Zone Location Method

Other Registration

Primary Recorder

Title Surname First Name Initials
Organisation
Address
Phone number Fax
Date recorded

Client on
system

☐

--	--

A 10x10 grid map with compass directions (N, NE, E, SE, S, SW, W, NW) and a north arrow.

General Site Information

Closed Site

Shelter/Cave Formation

- ☐ Boulder
☐ Wind erosion
☐ Water erosion
☐ Rock collapse

Rock Surface Condition

- ☐ Boulder
☐ Sandstone platform
☐ Silica gloss
☐ Tessellated
☐ Weathered
☐ Other platform

Condition of Ceiling

- ☐ Boulder
☐ Sandstone platform
☐ Silica gloss
☐ Tessellated
☐ Weathered
☐ Other platform

Shelter Aspect

- ☐ North
☐ North East
☐ East
☐ South East
☐ South
☐ South West
☐ West
☐ North West

Open Site

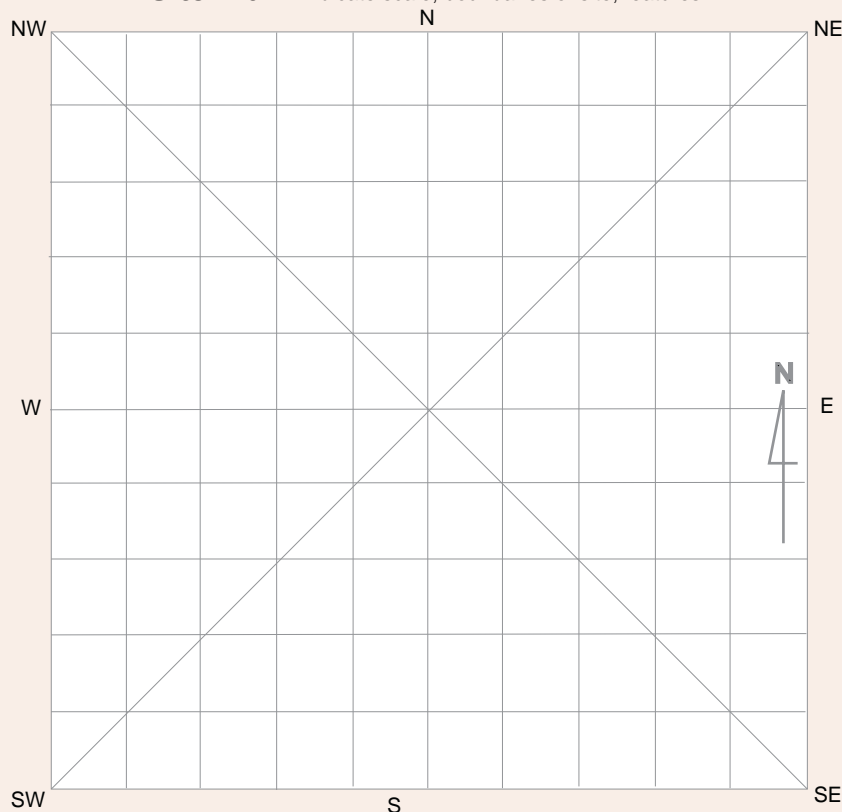
Site Orientation

- ☐ N-S
☐ NE-SW
☐ E-W
☐ SE-NW
☐ N/A

Features

- ☐ 1. Aboriginal Ceremony & Dreaming
☐ 2. Aboriginal Resource & Gathering
☐ 3. Art
☐ 4. Artefact
☐ 5. Burial
☐ 6. Ceremonial Ring
☐ 7. Conflict
☐ 8. Earth Mound
☐ 9. Fish Trap
☐ 10. Grinding Groove
☐ 11. Habitation Structure
☐ 12. Hearth
☐ 13. Non Human Bone & Organic Material
☐ 14. Ochre quarry
☐ 15. Potential Archaeological Deposit
☐ 16. Stone Quarry
☐ 17. Shell
☐ 18. Stone Arrangement
☐ 19. Modified Tree
☐ 20. Water Hole

Site Plan Indicate scale, boundaries of site, features



Site Dimensions

Closed Site Dimensions (m)

- Internal length
 Internal width
 Shelter height
 Shelter floor area

Open Site Dimensions (m)

- Total length of visible site
 Average width of visible site
 Estimated area of visible site
 Length of assessed site area

[illegible]

This image shows a blank sheet of white paper with horizontal blue ruling lines. The lines are evenly spaced and run across the width of the page. There is a vertical margin line on the left side, creating a narrow left margin. The top of the page has a light blue header area. The overall appearance is that of a standard notebook or legal pad.

[illegible][illegible]

Site I.D.

Site Name

First recorded date

Importance

No. of instances

Recorded by

Yes No

Stone artefacts only

☐ ☐

Artefacts collected

☐ ☐**Percentage of Non-stone Artefacts to Percentage of Stone Artefacts**

0-9% 10-19% 20-29% 30-39% 40-49% 50-59% 60-69% 70-79% 80-89% 90-100%

Permit issued

☐ ☐☐☐**Feature Context & Condition**

Scatter No.

Easting

Northing

Density**Dimensions**

Yes No

(Artefact count per square metre)

Length (m)

Width (m)

Depth (m)

In situ

☐ ☐

Stratified

☐ ☐**Feature Condition****General Condition****Recommended Action**☐

Very good

☐

Weathered

☐

Boardwalk

☐

Revegetation

☐

Good

☐

Vehicle damage

☐

Fencing

☐

Signage

☐

Poor

☐

Surface water wash

☐

Closure to public

☐

Soil erosion control

☐

Fire damage

☐

Continued inspection

☐

Track closure/re-routing

☐

Erosion

☐

Fire hazard reduction

☐

Additional recording

☐

Stock damage

☐

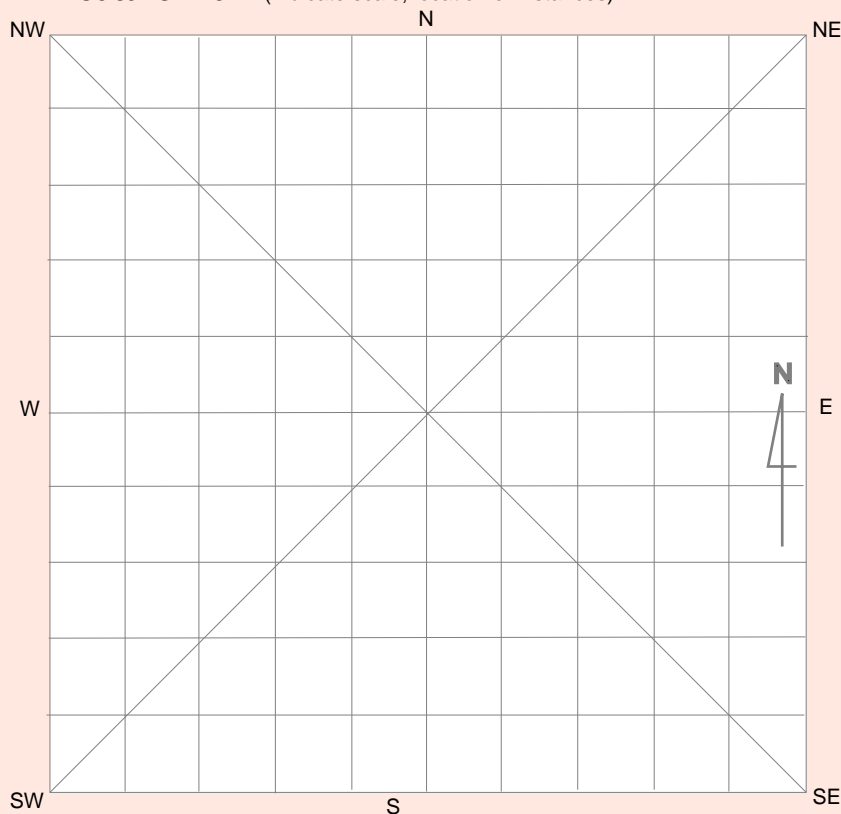
Expert assessment

☐

Exposed archaeological material

☐

Meeting with land manager

Feature Plan (Indicate scale, location of instances)**Feature Environment**(Complete when *feature* environment differs to *site* environment, use attributes from cover card, p. 2)

Land form

Land form unit

Slope

Vegetation

Land use

Water

Distance to permanent water source

metres

Distance to temporary water source

metres

Name of nearest permanent water source

Name of nearest temporary water

NPWS FEATURE RECORDING TABLE - ARTEFACT

page 2

Stone Artefact

[illegible]

Other Artefact Type

[illegible]

Material

Basalt	Clear glass
Chert	Ceramic
Fine grained siliceous	Porcelain
Granite	Tin can
Quartz	Wire
Quartzite	Nail
Sandstone	Button
Silcrete	Shell
Green glass	Bone
Amber glass	Wood
Amethyst glass	Resin

Artefact Description

Adze	Flake tool
Anvil	Flaked piece
Axe	Hammerstone
Backed blade	Manport
Blade	Milling slab
Core	Mortar
Core tool	Muller
Cyclon	Nuclear tool
Distal fragment	Pirri
Eloura	Proximal fragment
Flake	Tula
	Other diagnostic type
	Modified
	Unworked

Platform Surface

- Cortex
- Flake scar
- More than one flake scar
- Faceted
- Ground
- Indeterminate
- Bipolar

Platform Type

- Wide
- Focal
- Shattered
- Indeterminate
- Bipolar

Termination

- Feather
- Hinge
- Step
- Outrepasse
- Bipolar

Cross Section

High/strong
High/weak
Low/weak
Irregular

Comments:

Site I.D.

Site Name

First recorded date

No. of instances

Recorded by

Importance

Aboriginal Information Recorded?

Feature description

No. of scars

No. of carved panels

Feature Condition

☐ Very good

☐ Good

☐ Poor

Condition

☐ Weathered

☐ Ringbarked

☐ Fire damage

☐ Vehicle damage

☐ Insects/termites

☐ Rot

☐ Limb fall

☐ Stock damage

Easting

Northing

Recommended Action

☐ Fencing

☐ Closure to public

☐ Continued inspection

☐ Expert assessment

☐ Fire hazard reduction

☐ Insect removal

☐ Meeting with land manager

☐ Rubbish removal

☐ Signage

☐ Tree health assessment

☐ Track closure/re-routing

☐ Additional recording

Feature environment

Land form

Land form unit

Slope

Vegetation

Land use

Water

Distance to permanent water source metres

Distance to temporary water source metres

Name of nearest permanent water source

Name of nearest temporary water

Feature Location Plan

Scar/Carved Panel Drawing

NW

N

NE

W

E

SW

S

SE

Indicate scale

Attach additional drawings

NPWS FEATURE RECORDING TABLE - MODIFIED TREE

page 2

[illegible]

Type of Tree	Tree Species	Living Status	Tree Status	Regrowth	Scar Shape	Carving Type	Axe Marks	Orientation
Carved Tree	Eucalypt	Dead	Standing	Yes	Oval	Linear	Metal	North East
Scarred Tree	Red Gum	Alive	Lying down	No	Rectangular	Geometric	Stone	East
Carved/Scarred Tree	Angotha	Dying	Partially felled		Square	Pictorial	Indeterminate	South East
			Subject to salinity		Round			South
			Not <i>in situ</i>		Other			South West

Comments:

North West
North

Site I.D. Site Name First recorded date Importance Aboriginal Information Recorded? No. of instances Recorded by **Feature Description****Type of Grinding Feature**

- ☐ Broad
- ☐ Narrow/point
- ☐ Hollow
- ☐ Flat

Profile Shape

- ☐ 'U' shaped
- ☐ 'V' shaped
- ☐ Flat

Seed Species PresentRecording date **Groove Function****Dimensions****Smallest**Length (mm) Width (mm) Depth (mm) **Largest**Length (mm) Width (mm) Depth (mm) Groove count Cluster count **Feature Context & Condition**Easting Northing Dimensions of Whole Feature Length (m) Width (m)**Feature Condition**

- ☐ Very good
- ☐ Good
- ☐ Poor

General Condition

- ☐ Weathered
- ☐ Vandalised

General Condition ctd

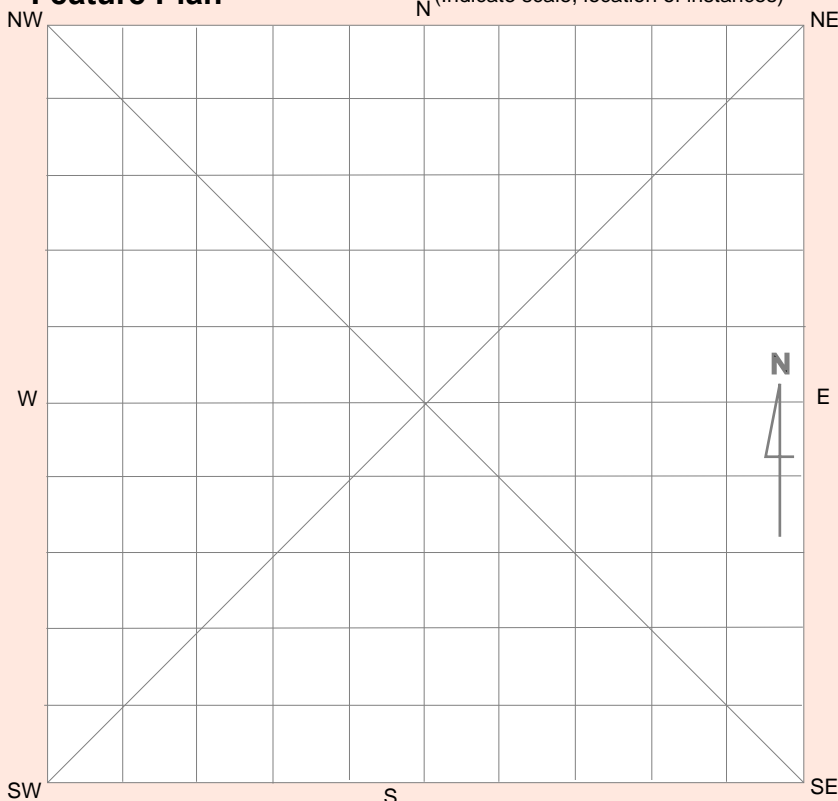
- ☐ Fire damage
- ☐ Surface water wash
- ☐ Graffiti
- ☐ Vehicle damage
- ☐ Erosion
- ☐ Stock damage

Recommended Action

- ☐ Boardwalk
- ☐ Cage/barrier/fencing
- ☐ Closure to public
- ☐ Continued inspection
- ☐ Expert assessment
- ☐ Graffiti removal
- ☐ Meeting with land manager
- ☐ Revegetation
- ☐ Rubbish removal
- ☐ Signage
- ☐ Erosion control
- ☐ Track closure/re-routing
- ☐ Additional recording

Feature Plan

(Indicate scale, location of instances)

**Feature Environment**(Complete when *feature* environment differs to *site* environment, use attributes from cover card, p. 2)

Land form

Land form unit

Slope

Vegetation

Land use

WaterDistance to permanent water source metresDistance to temporary water source metres

Name of nearest permanent water source

Name of nearest temporary water

Feature Context & Condition

- ☐ Rubbish removal
- ☐ Signage
- ☐ Erosion control
- ☐ Track closure/re-routing
- ☐ Additional recording

(Complete when *feature* environment differs to *site* environment, use attributes from cover card, p. 2)

Distance to permanent water source	<input type="text"/>	metres
Distance to temporary water source	<input type="text"/>	metres
Name of nearest permanent water source	<input type="text"/>	
Name of nearest temporary water	<input type="text"/>	

Sketch and number motif groups

A full-page sheet of white graph paper with a light gray grid. The grid consists of small squares, approximately 10 units wide by 10 units high. There are no margins or additional markings on the page.

NPWS FEATURE RECORDING TABLE - ART MOTIF

page 2

[illegible]

Motif			Application	Main		
			Technique	Colour	Art Location	Condition
Anthropomorphic	Female	Marine-Other	Abraded	Black	All over shelter surfaces	Faded
Bird	Fish	Other	Drawn	Mauve *	ceiling	Stained
Bird Track	Foot	Pattern	Other	N/A	Floor	Mineralisation Evident
Canoe	Hand	Quadruped	Painted	Orange *	Mostly near largest sheltered space	V brant Colours
Circle	Jellyfish	Reptile	Pecked	Other	Mostly on out of the way surfaces	Unweathered
Contact material culture	Kangaroo	Rifle	Pigment & Engraved	Red *	Other	Weathered
Duck	Line	Shield	Stencilled	White *	Wall	
Eel	Lizard	Ship	Form	Yellow *		
Emu	Macropod	Snake	Fill			
Emu track	Macropod Track	Spear	Line			
European figure	Male	Wallaby	Line+ Fill			
			Other			
			Pattern			

Comments:

Site I.D. Site Name First recorded date

Importance

Aboriginal Information
Recorded?No. of instances Recorded by **Feature Context
& Condition**Easting Northing **Dimensions of Whole Feature**

Length (m)

Width (m)

Depth (m)

Shell Distribution☐

Surface scatter

Distance to high water mark (m)

☐

Stratified deposit

☐

Mounded

Feature Condition☐

Very good

☐

Good

☐

Poor

General Condition☐

Weathered

☐

Vandalised

☐

Surface water wash

☐

Mineralisation

☐

Graffiti

General Condition ctd☐

Fire damage

☐

Vehicle damage

☐

Insects/termites

☐

Erosion

☐

Stock damage

☐

Unstable structure

☐

Exposed bone material

☐

Exposed archaeological material

Recommended Action☐

Boardwalk

☐

Cage/barrier/fencing

☐

Closure to public

☐

Continued inspection

☐

Expert assessment

☐

Fire hazard removal

☐

Graffiti removal

☐

Meeting with land manager

☐

Insect/bird nest removal

☐

Revegetation

☐

Rubbish removal

☐

Signage

☐

Erosion control

☐

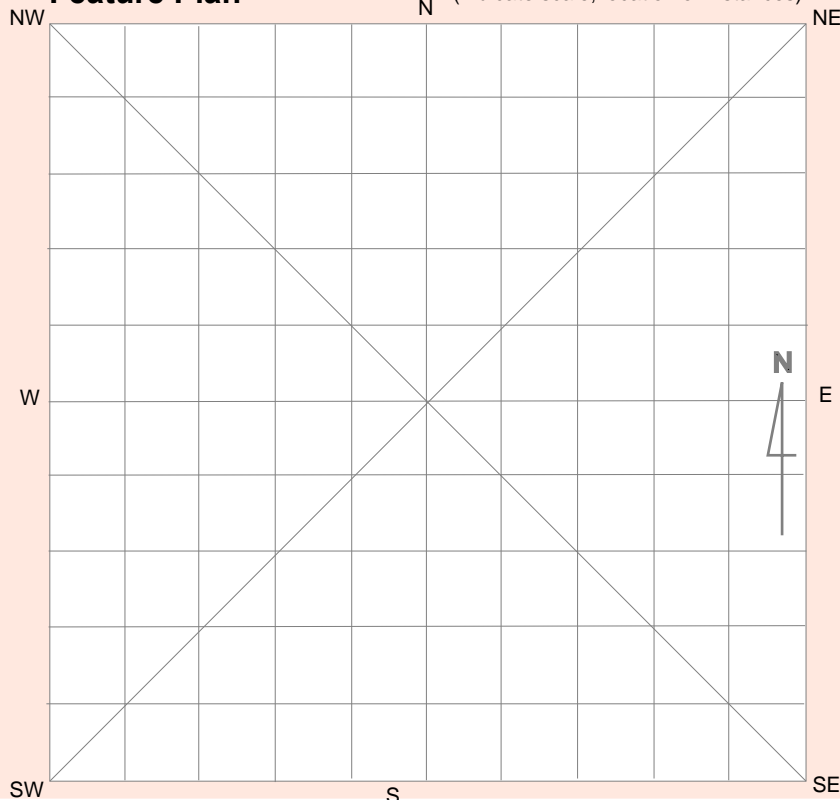
Track closure/re-routing

☐

Additional recording

Feature Plan

(Indicate scale, location of instances)

**Feature Environment**(Complete when *feature* environment differs to *site* environment, use attributes from cover card, p. 2)

Land form

Land form unit

Slope

Vegetation

Land use

WaterDistance to permanent water source metresDistance to temporary water source metres

Name of nearest permanent water source

Name of nearest temporary water

