





Road Layout and Hierarchy


Part 3A | Calderwood Urban Development Project


**Sub-Arterial Road**
2-4 lanes, Bus Route

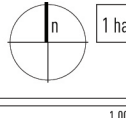

**Major Collector Street**
Bus Route

**Minor Collector Street**
Principal Pedestrian Link

**Access Points**
Principal Links

**Indicative Crossing Points**

**Albion Park Bypass**
Indicative Route



0 100 500 1,000 m

1 ha