








Proposed Pedestrian and Cycle Network

Part 3A | Calderwood Urban Development Project

- | | | | |
|--|--|---|----------------------------|
|  | Pedestrian/Bicycle Friendly Zones |  | Indicative Crossing Points |
|  | Primary/Commuter Path in Road Corridors
2.5m sealed |  | Subject to Stage 1 PA |
|  | Secondary Path in Road Corridors
2.5m sealed | | |
|  | Primary Trail in Open Space Corridors
2.5m sealed | | |
|  | Secondary Trail in Open Space Corridors
1.5m gravel | | |

