






Indicative Bus Service

Part 3A | Calderwood Urban Development Project

-  **Strategic Trunk Bus Route**
To be negotiated with future operator
-  **Approximate Bus Route**
To be negotiated with future operator
-  **Approximate Bus Stop Location**
To be negotiated with future operator
-  **400m Radius from Bus Stops**
Typically 5 minute walking radius
-  **Albion Park Bypass**
Indicative Route

