




Water Cycle Management

Part 3A | Calderwood Urban Development Project

-  Indicative location of possible water bodies
Both on-line and off-line ponds serving ornamental, water quality and water detention purposes
-  Riparian Corridor - Top of Bank
Based on ground truth and ALS survey data
-  Core Riparian Zone (CRZ)
Size based on stream order

