



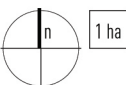


Flood Mitigation Plan

Part 3A | Calderwood Urban Development Project

-  Floodplain regrade - increase elevation
-  Floodplain regrade - decrease elevation
-  Proposed Increased Roughness
-  Proposed Road Bridge



m 0 100 500 1,000

Subject to verification and detailed site survey 1:20,000 @ A4 10m Contours February 2011