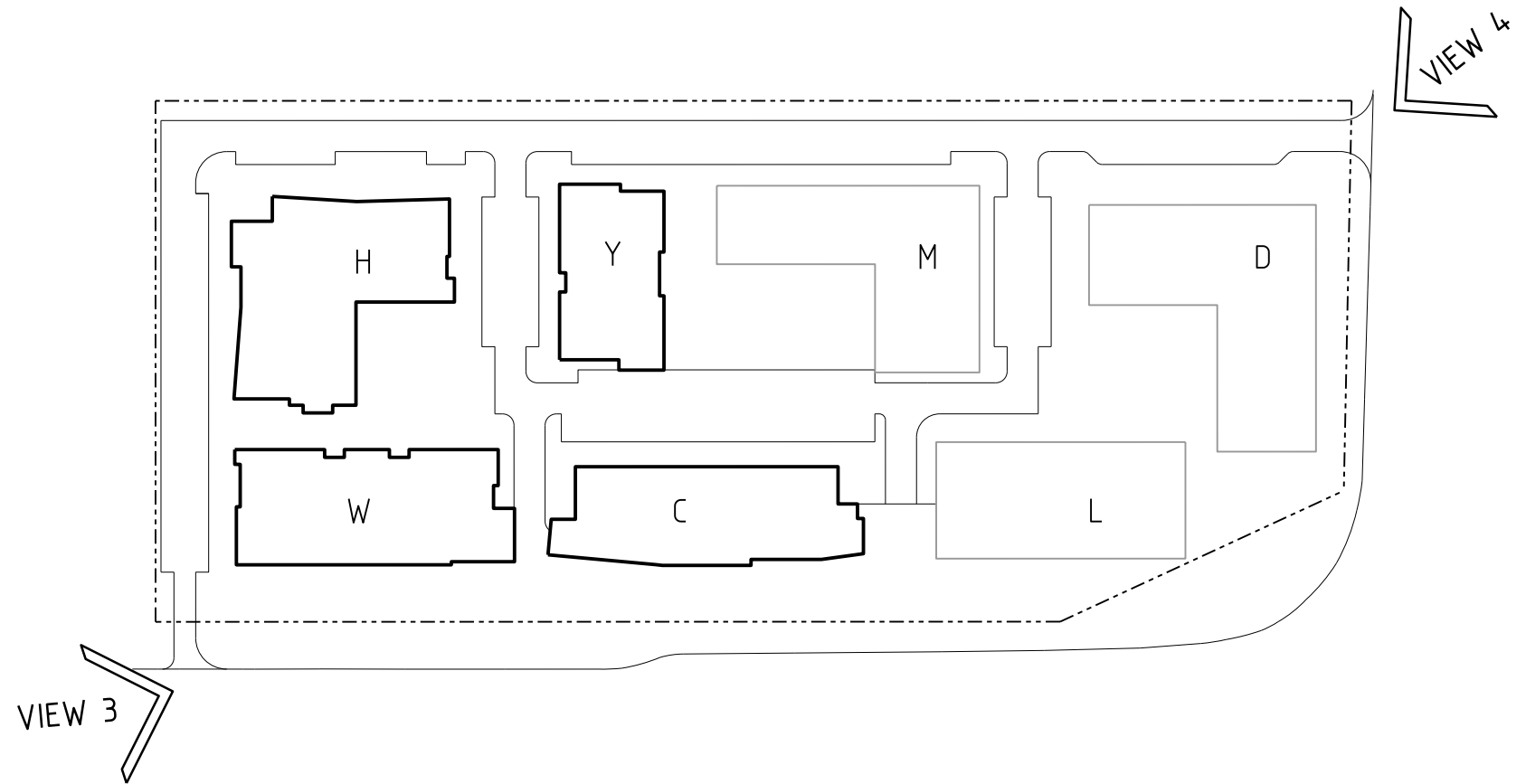




4 VIEW FROM HERRING ROAD LOOKING NORTH WEST
NTS



3 VIEW FROM EPPING ROAD
NTS



Revisions		
No	Date	Description
A	21.01.11	PART 3A SUBMISSION

THE NUMBER 4 HAS BEEN DELETED FROM THE FLOOR NOMENCLATURE

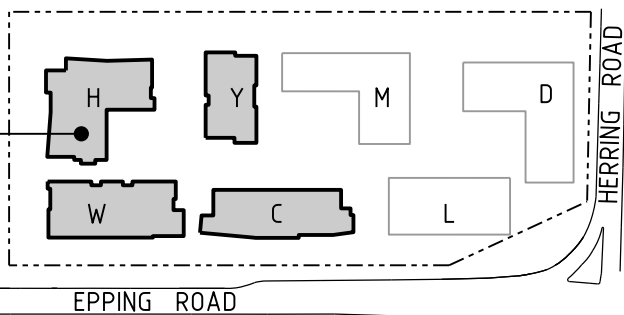
Do not scale drawings. Use figured dimensions only. Check & verify levels and dimensions on site prior to the commencement of any work, the preparation of shop drawings or the fabrication of components.

This drawing is the copyright of Allen Jack + Cotter Architects and is protected under the Copyright Act 1968. Do not alter, reproduce or transmit in any form, or by any means without the express permission of Allen Jack + Cotter Architects.

Nominated Architects: Michael Heenan 5264, Peter Ireland 6661, Reginald Smith 3312, Peter Stranach 3372

Site Location Plan

STAGE 1
BUILDINGS
SHADED



Client



STAMFORD
LAND CORPORATION LTD

Architect

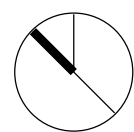
AJ+C
ALLEN JACK + COTTER

79 Myrtle Street Chippendale NSW 2008 AUSTRALIA
ph + 61 2 9311 8222 fx + 61 2 9311 8200 ABN 53 003 782 250

Project

MACQUARIE VILLAGE
110-114 HERRING ROAD
MACQUARIE PARK

Proj No. 10_030



Drawing Title

VIEWS SHEET 2

Drawing Status

NOT FOR CONSTRUCTION

Scale

NTS

Drawing No

DA3631

Issue

A