

17.1_Detailed Concept Plan Ground Floor Plan (Coloured)

NOTES:
- ALL OPENINGS WITHIN 3m OF THE SIDE BOUNDARY ARE TO BE PROTECTED IN ACCORDANCE TO BCA CLAUSE C.3.4.



Rev.	Description	Date
A	CONCEPTUAL PLAN SUBMISSION	10/11/16
B	REVISED PLANS	02/03/17
C	REVISED PLANS	14/03/17
D	REVISED PLANS	16/03/17
E	REVISED PLANS	23/04/17

Disclaimer

"THIS DRAWING IS AN INDICATIVE CONCEPTUAL PLAN AND IS NOT A CONTRACT DOCUMENT. IT IS NOT TO BE USED FOR CONSTRUCTION OR FOR ANY OTHER PURPOSE. THE CLIENT ACCEPTS FULL RESPONSIBILITY FOR THE ACCURACY OF THE INFORMATION PROVIDED AND FOR THE RESULTS OF ANY ACTION TAKEN IN RELIANCE ON THIS DRAWING. THE ARCHITECTS ACCEPT NO LIABILITY FOR ANY LOSS OR DAMAGE, INCLUDING CONSEQUENTIAL LOSS OR DAMAGE, ARISING FROM THE USE OF THIS DRAWING."

Notes

DRAWINGS MADE TO A LARGER SCALE AND THOSE SHOWING PARTICULAR DETAIL OF WORK SHALL HAVE PRECEDENCE OVER DIMENSIONS MADE TO A SMALLER SCALE AND TOP WORK SHALL PREVAIL.

WHERE ANY DISCREPANCY EXISTS BETWEEN FIGURES AND SCALED DIMENSIONS, THE FIGURED DIMENSIONS SHALL PREVAIL.

DESIGNER TO CHECK ALL SET DIMENSIONS PRIOR TO FABRICATION OF ITEMS.

THESE DOCUMENTS AND ANY WORKS DISCUSSED AS A RESULT OF THESE DOCUMENTS SHALL BE SUBJECT TO THE COPYRIGHT OWNERSHIP OF THE ARCHITECTS.

Legend

Consultants

Client

LEWISHAM ESTATE PTY LTD

Architects

tony down peters

Project

LEWISHAM INDICATIVE CONCEPTUAL PLAN

Project address

MCGILL STREET PRECINCT

Key plan

LONGPORT ST
GREEN WAY
NEW CANTEBURY ROAD

Scale

SCALE 1:500 @ A4
0 2.5 5 7.5 10
Date Mar 2017

Drawing title

GROUND FLOOR PLAN

Project no. 815 Drawing no. 102 Rev. E

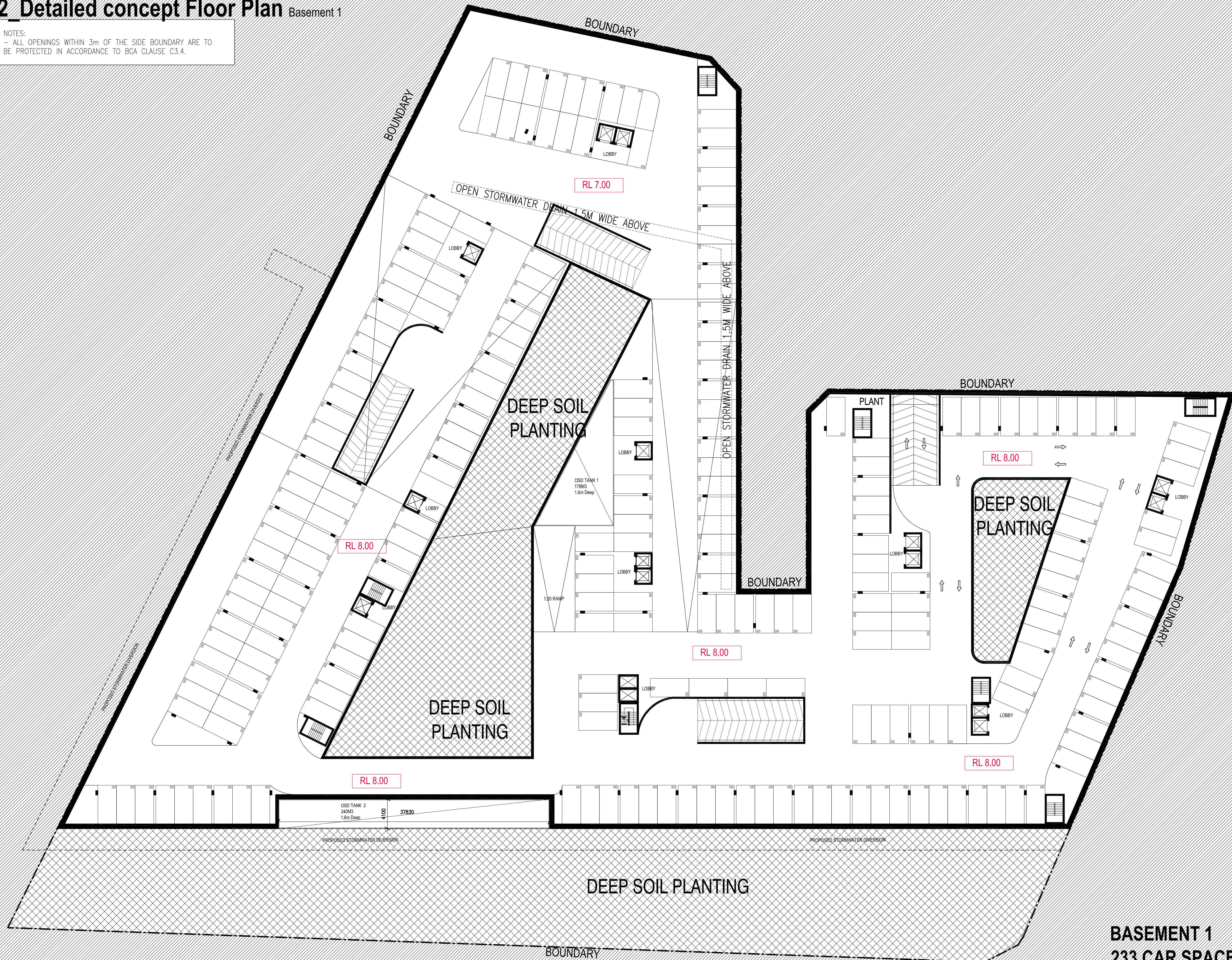
Drawn

STATUS

CONCEPT PLAN

17.2 Detailed concept Floor Plan Basement 1

NOTES:
- ALL OPENINGS WITHIN 3m OF THE SIDE BOUNDARY ARE TO BE PROTECTED IN ACCORDANCE TO BCA CLAUSE C3.4.



BASEMENT 1
233 CAR SPACES

[illegible]

Disclaimer

"THESE DRAWINGS ARE PRELIMINARY DRAWINGS AND ARE SUBJECT TO CHANGE WITHOUT NOTICE DURING THE COURSE OF THE PROPOSED DEVELOPMENT AND IN CONSULTATION WITH COUNCIL. SUBMISSION OF THE DRAWINGS DOES NOT CONSTITUTE A REPRESENTATION OR WARRANTY BY THE DEVELOPER OR ITS SERVANTS, AGENTS OR CONTRACTORS THAT THE DRAWINGS ARE FINAL, NOR THAT THE PROPOSED DEVELOPMENT WILL TAKE PLACE IN ACCORDANCE WITH THESE DRAWINGS."

BEFORE CARRYING OUT ANY WORK ENSURE THAT THE DRAWINGS USED CARRY THE LATEST AMENDMENT NO.

Notes

DRAWINGS MADE TO A LARGER SCALE AND THOSE SHOWING PARTICULAR DETAIL OF WORKS SHALL TAKE PRECEDENCE OVER DRAWINGS MADE TO A SMALLER SCALE AND FOR MORE GENERAL PURPOSES

WHERE ANY DISCREPANCY EXISTS BETWEEN FIGURED AND SCALED DIMENSIONS, THE FIGURED DIMENSIONS SHALL PREVAIL

BUILDER TO CHECK ALL SITE DIMENSIONS PRIOR TO FABRICATION OF FITMENTS

THESE DOCUMENTS AND ANY WORKS EXECUTED AS A RESULT OF THESE DOCUMENTS SHALL BE SUBJECT TO THE COPYRIGHT CONDITIONS SET OUT IN THE CONDITIONS OF ENGAGEMENT (C)

Legend

Consultants	
-------------	--

Client

LEWISHAM
ESTATE
PTY LTD

Architects

**tony
owen
otrs**

Level 2,
12-16 Queen Street
Chippendale NSW 2008
P 612 9589 2003
F 612 9589 3034
E info@tonyowen.com.au

Project **LEWISHAM
INDICATIVE
CONCEPTUAL PLAN**

Project address

McGILL STREET PRECINCT

Key plan

LONGPORT ST

GREEN WAY

NEW CANTEBURY ROAD

North arrow

Scale SCALE 1:500 @ A3 Date Mar 2011

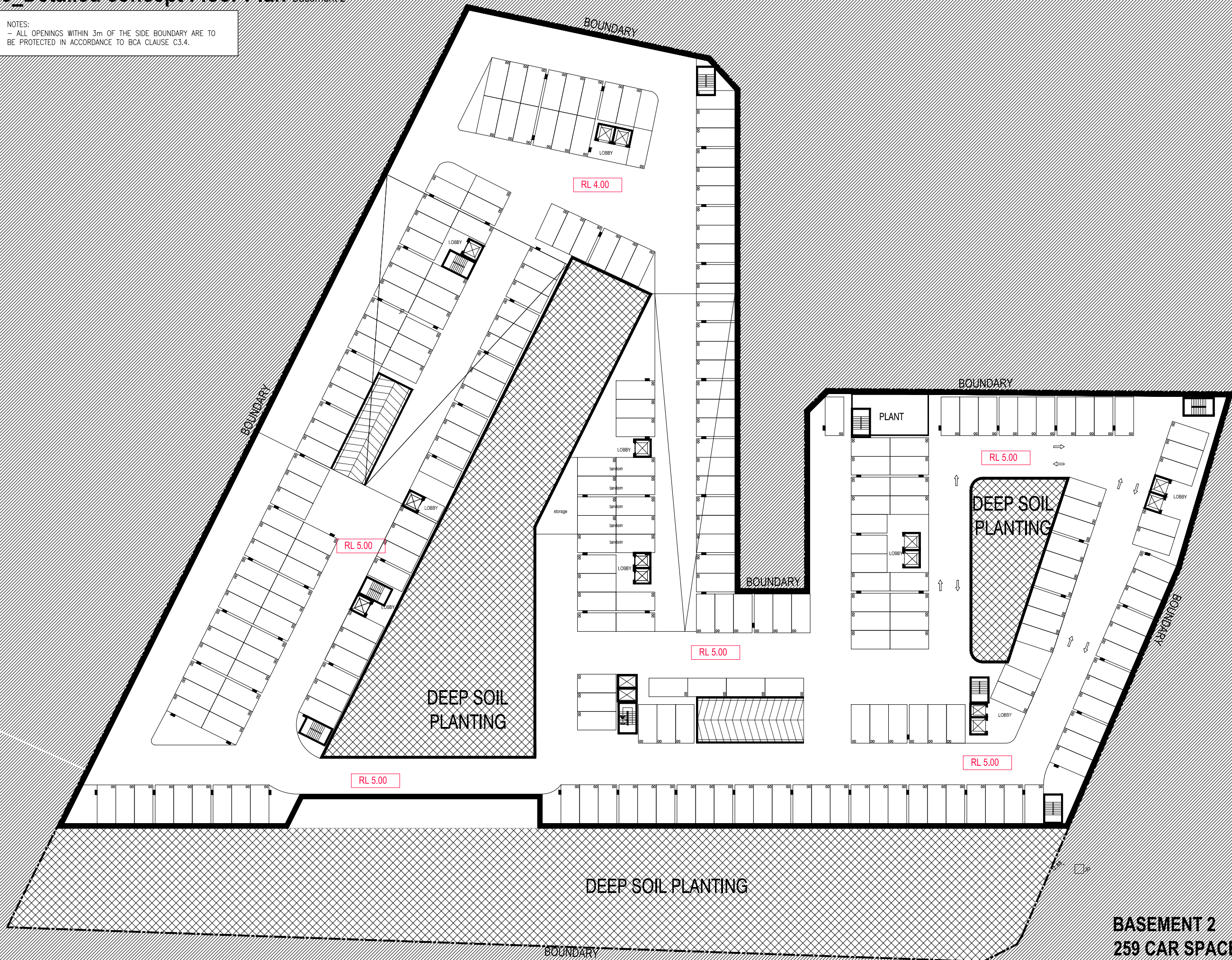
Drawing title
BASEMENT LEVEL 1

Project no. 815	Drawing no	Rev
Drawn -	100	E

Drawing status
CONCEPT PLAN

17.3 Detailed concept Floor Plan Basement 2

NOTES:
- ALL OPENINGS WITHIN 3m OF THE SIDE BOUNDARY ARE TO BE PROTECTED IN ACCORDANCE TO BCA CLAUSE C3.4.



BASEMENT 2
259 CAR SPACES

[illegible]

Disclaimer

"THESE DRAWINGS ARE PRELIMINARY DRAWINGS AND ARE SUBJECT TO CHANGE WITHOUT NOTICE DURING THE COURSE OF THE PROPOSED DEVELOPMENT AND IN CONSULTATION WITH COUNCIL. SUBMISSION OF THE DRAWINGS DOES NOT CONSTITUTE A REPRESENTATION OR WARRANTY BY THE DEVELOPER OR ITS SERVANTS, AGENTS OR CONTRACTORS THAT THE DRAWINGS ARE FINAL NOR THAT THE PROPOSED DEVELOPMENT WILL TAKE PLACE IN ACCORDANCE WITH THESE DRAWINGS."

BEFORE CARRYING OUT ANY WORK ENSURE THAT THE DRAWINGS USED CARRY THE LATEST AMENDMENT No.

Notes

WHERE ANY DISCREPANCY EXISTS BETWEEN FIGURED AND SCALED DIMENSIONS, THE FIGURED DIMENSIONS SHALL PREVAIL.

THESE DOCUMENTS AND ANY WORKS EXECUTED AS A RESULT
OF THESE DOCUMENTS SHALL BE SUBJECT TO THE COPYRIGHT
CONDITIONS SET OUT IN THE CONDITIONS OF ENGAGEMENT ©

Legend

Consultants	
-------------	--

	Client
--	--------

LEWISHAM
ESTATE
PTY LTD

Architects

**tony
owen
ptnrs**

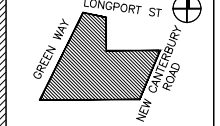
Level 2,
72-74 Green Street
Chippendale NSW 2028
P 02 9550 2020
F 02 9550 3218
E info@tonyowen.com.au

Project **LEWISHAM**
INDICATIVE
CONCEPTUAL PLAN

Project address

McGILL STREET PRECINCT

Key plan



Scale SCALE 1:500 @ A3 Date Mar 2011

Drawing title
BASEMENT LEVEL 2

Project no. 815	Drawing no	Rev
Drawn -	1000	E

17.4_Detailed concept Floor Plan Lower Ground Floor Plan

NOTES:
- ALL OPENINGS WITHIN 3m OF THE SIDE BOUNDARY ARE TO BE PROTECTED IN ACCORDANCE TO BCA CLAUSE C3.4.

[illegible]

Disclaimer

"THESE DRAWINGS ARE PRELIMINARY DRAWINGS AND ARE SUBJECT TO CHANGE WITHOUT NOTICE DURING THE COURSE OF THE PROPOSED DEVELOPMENT AND IN CONSULTATION WITH COUNCIL. SUBMISSION OF THE DRAWINGS DOES NOT CONSTITUTE A REPRESENTATION OR WARRANTY BY THE DEVELOPER OR ITS SERVANTS, AGENTS OR CONTRACTORS THAT THE DRAWINGS ARE FINAL NOR THAT THE PROPOSED DEVELOPMENT WILL TAKE PLACE IN ACCORDANCE WITH THESE DRAWINGS."

BEFORE CARRYING OUT ANY WORK ENSURE THAT THE DRAWINGS USED CARRY THE LATEST AMENDMENT NO.

Notes

DRAWINGS MADE TO A LARGER SCALE AND THOSE SHOWING PARTICULAR DETAIL OF WORKS SHALL TAKE PRECEDENCE OVER DRAWINGS MADE TO A SMALLER SCALE AND FOR MORE GENERAL PURPOSES

WHERE ANY DISCREPANCY EXISTS BETWEEN FIGURED AND SCALED DIMENSIONS, THE FIGURED DIMENSIONS SHALL PREVAIL

BUILDER TO CHECK ALL SITE DIMENSIONS PRIOR TO FABRICATION OF FITMENTS

THESE DOCUMENTS AND ANY WORKS EXECUTED AS A RESULT OF THESE DOCUMENTS SHALL BE SUBJECT TO THE COPYRIGHT CONDITIONS SET OUT IN THE CONDITIONS OF ENGAGEMENT (C)

Legend

Consultants	
-------------	--

Client

LEWISHAM
ESTATE
PTY LTD

Architects

**tony
owen
otrs**

Level 2
12-16 Queens Street
Chippendale NSW 2008
P 612 9686 2000
F 612 9686 3008
E info@tonyowen.com.au

Project	LEWISHAM INDICATIVE CONCEPTUAL PLAN
---------	-------------------------------------------

Project address

McGILL STREET PRECINCT

Key plan

LONGPORT ST

GREEN WAY

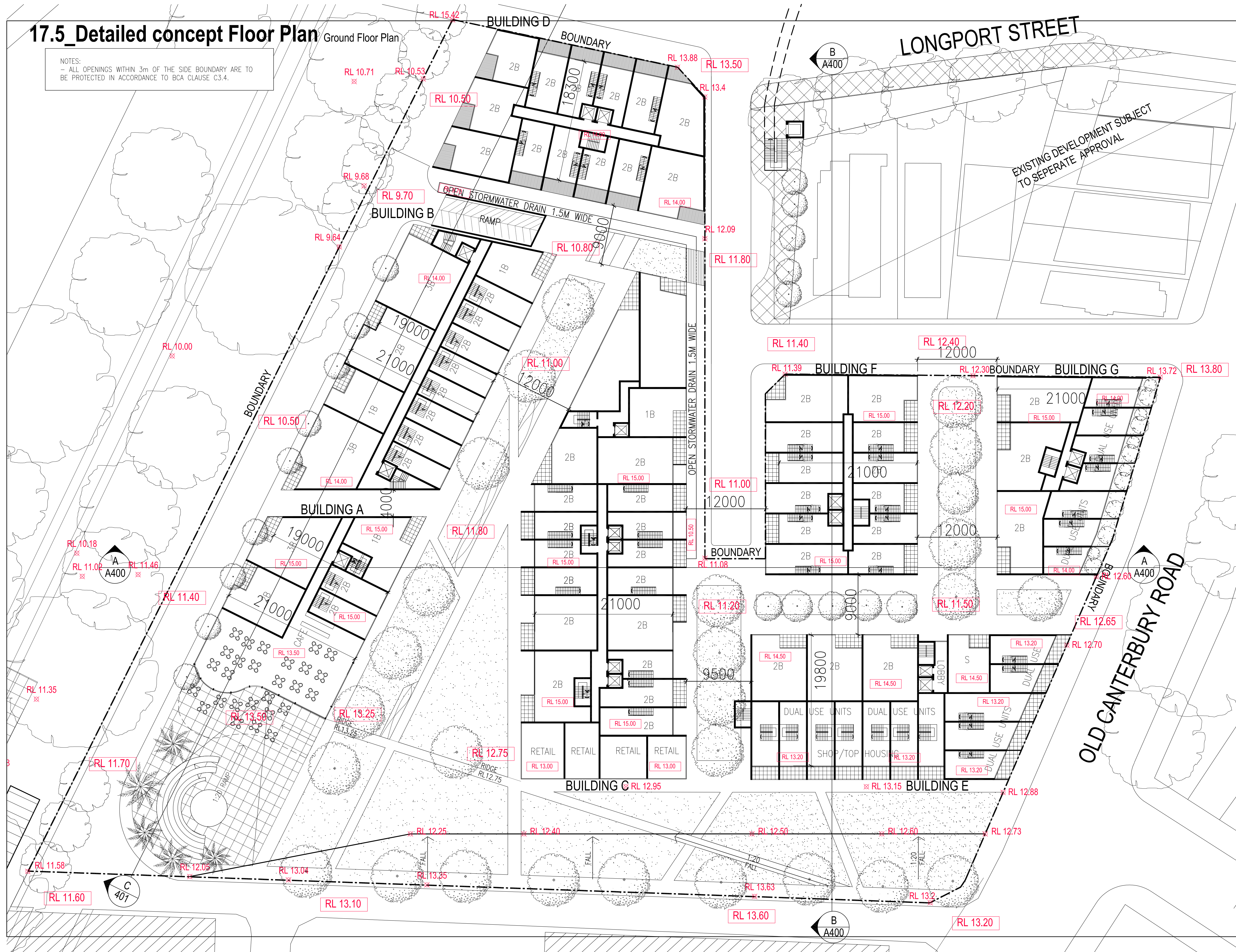
CANTERBURY ROAD

N

Scale SCALE 1:500 @ A3		Date	Mar 2011
0	2.5	5	7.5
1982-2005		10	12.5
Drawing title			
LOWER GROUND PLAN			
Project no. 815	Drawing no	Rev	
Drawn -	101	E	
Drawing status			
CONCEPT PLAN			

17.5_Detailed concept Floor Plan

NOTES:
- ALL OPENINGS WITHIN 3m OF THE SIDE BOUNDARY ARE TO BE PROTECTED IN ACCORDANCE TO BCA CLAUSE C3.4.

[illegible]