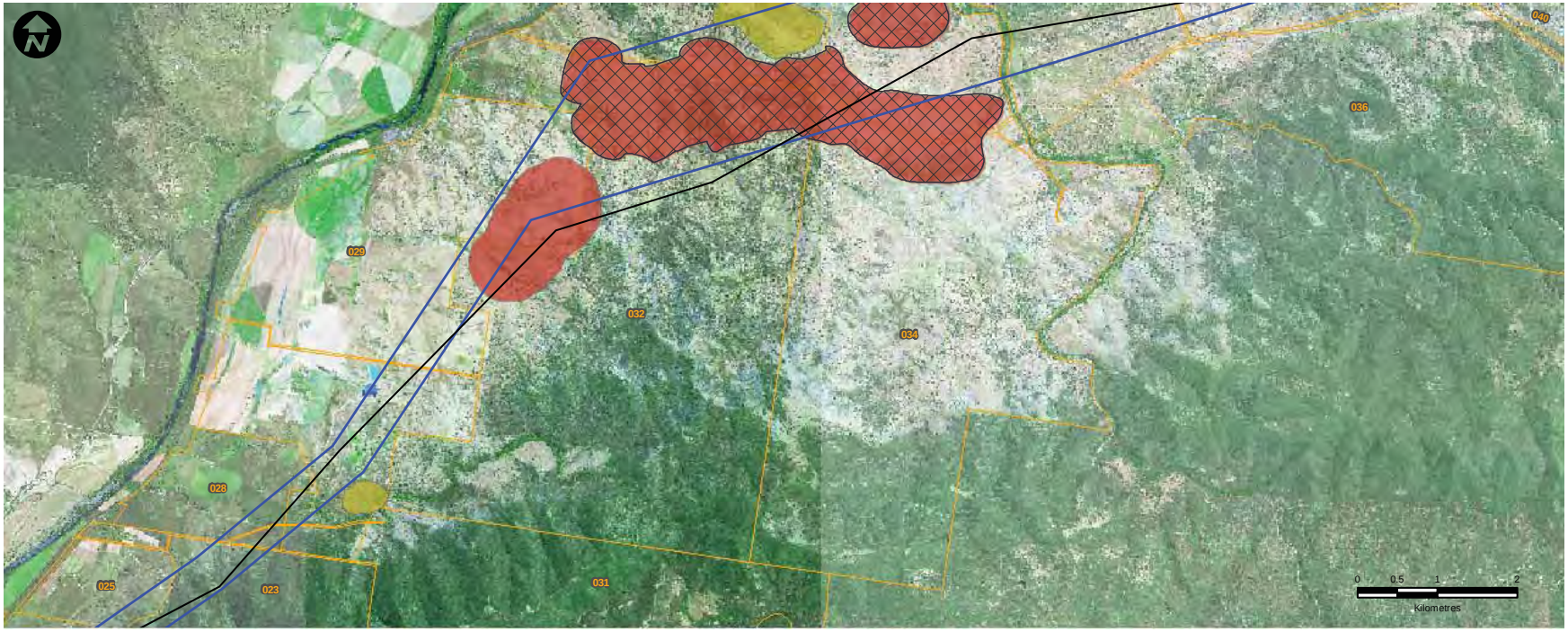

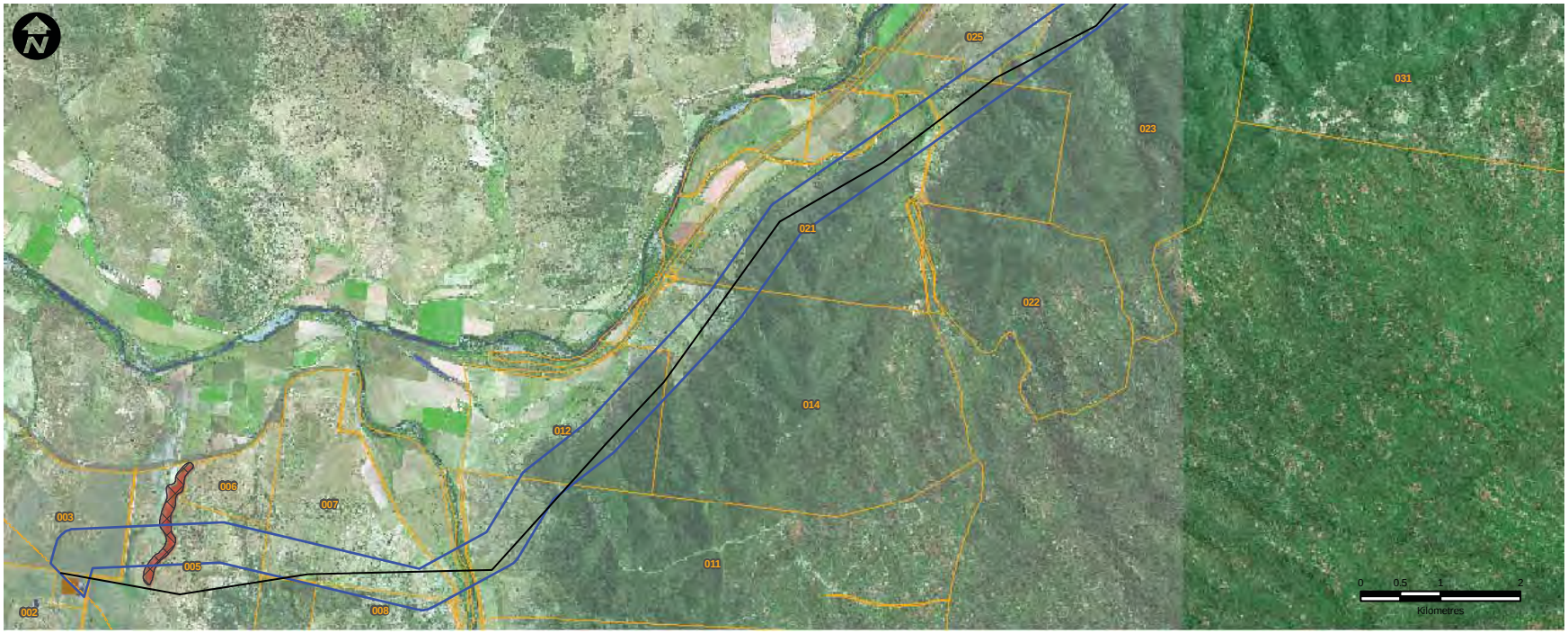

Source:TransGrid

Legend

- Preferred Alignment 01.12.09
- Study Area
- Existing Transmission Lines
- EPBC Listed Vegetation Community
- Box Gum Woodland*
- Inland Greybox Woodland*
- Sub-tropical Coastal Floodplain Forest*
- Swamp Sclerophyll Forest*
- Substation
- Property Holding

Drawn: AO	Approved: LB	Date: 15/12/2009
Job No.: 43177662	File No.: 43177662.086.mxd	

Client

TransGrid

Project

DUMARESQ TO LISMORE
330 kV TRANSMISSION LINE

Title

ENDANGERED ECOLOGICAL COMMUNITIES

Figure: 3a

URS

This drawing is subject to COPYRIGHT. It remains the property of URS Australia Pty Ltd.

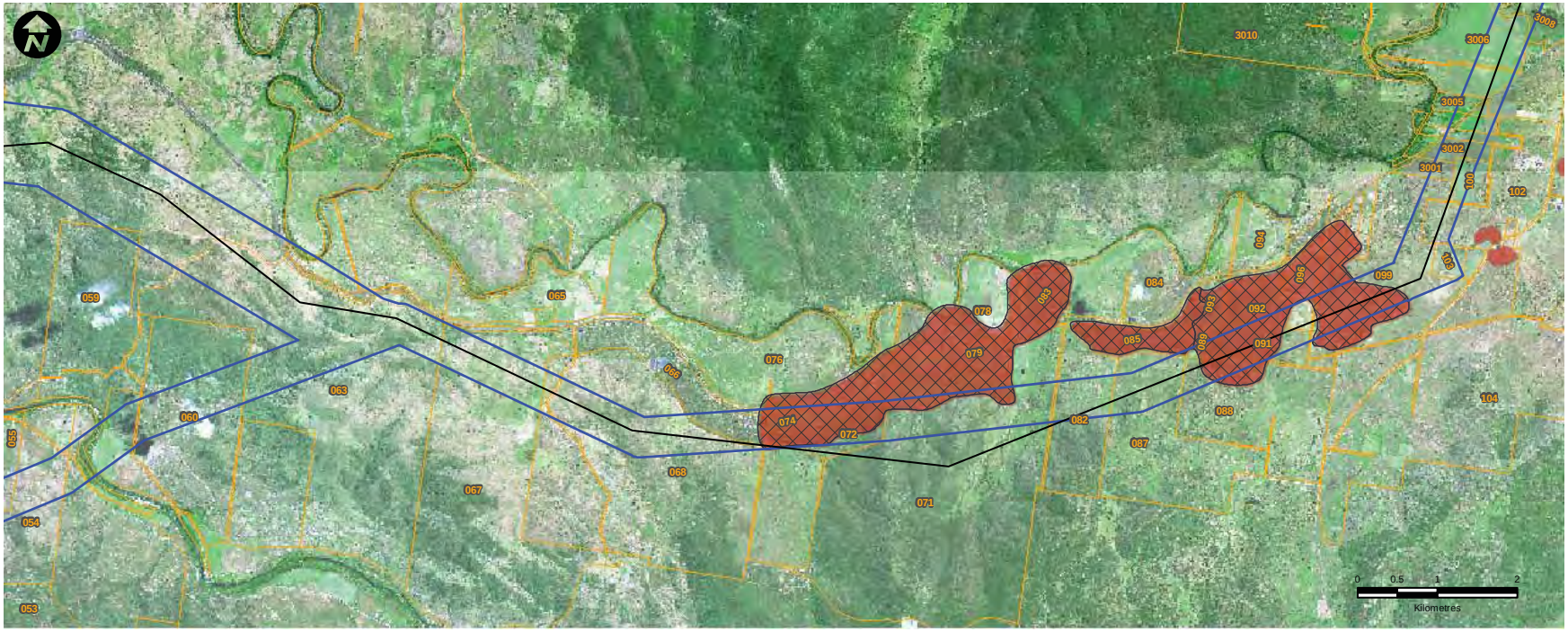

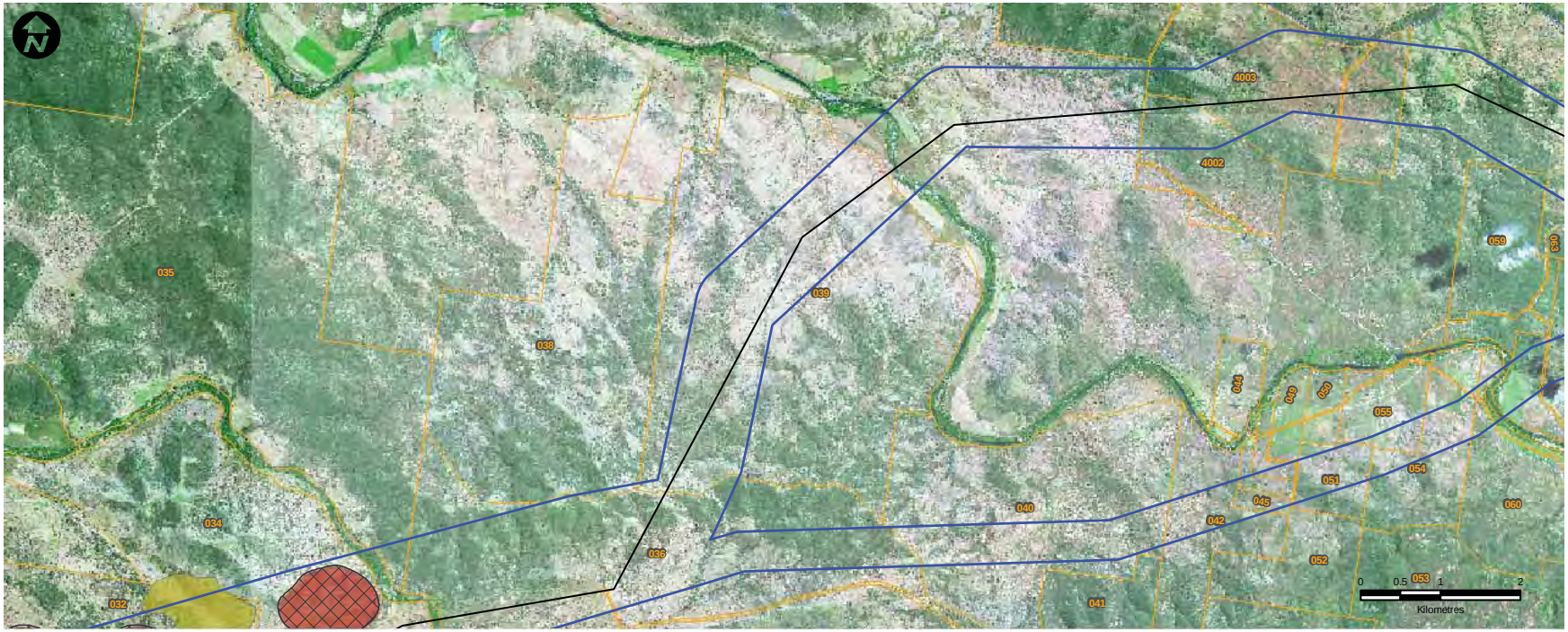

Source:TransGrid

Legend

- Preferred Alignment 01.12.09
- Study Area
- Existing Transmission Lines
- EPBC Listed Vegetation Community
- Box Gum Woodland*
- Inland Greybox Woodland*
- Sub-tropical Coastal Floodplain Forest*
- Swamp Sclerophyll Forest*
- Substation
- Property Holding

Drawn: AO	Approved: LB	Date: 15/12/2009
Job No.: 43177662	File No.: 43177662.086.mxd	

Client

TransGrid

Project

DUMARESQ TO LISMORE
330 kV TRANSMISSION LINE

Title

ENDANGERED ECOLOGICAL COMMUNITIES

Figure: 3b

URS

This drawing is subject to COPYRIGHT. It remains the property of URS Australia Pty Ltd.

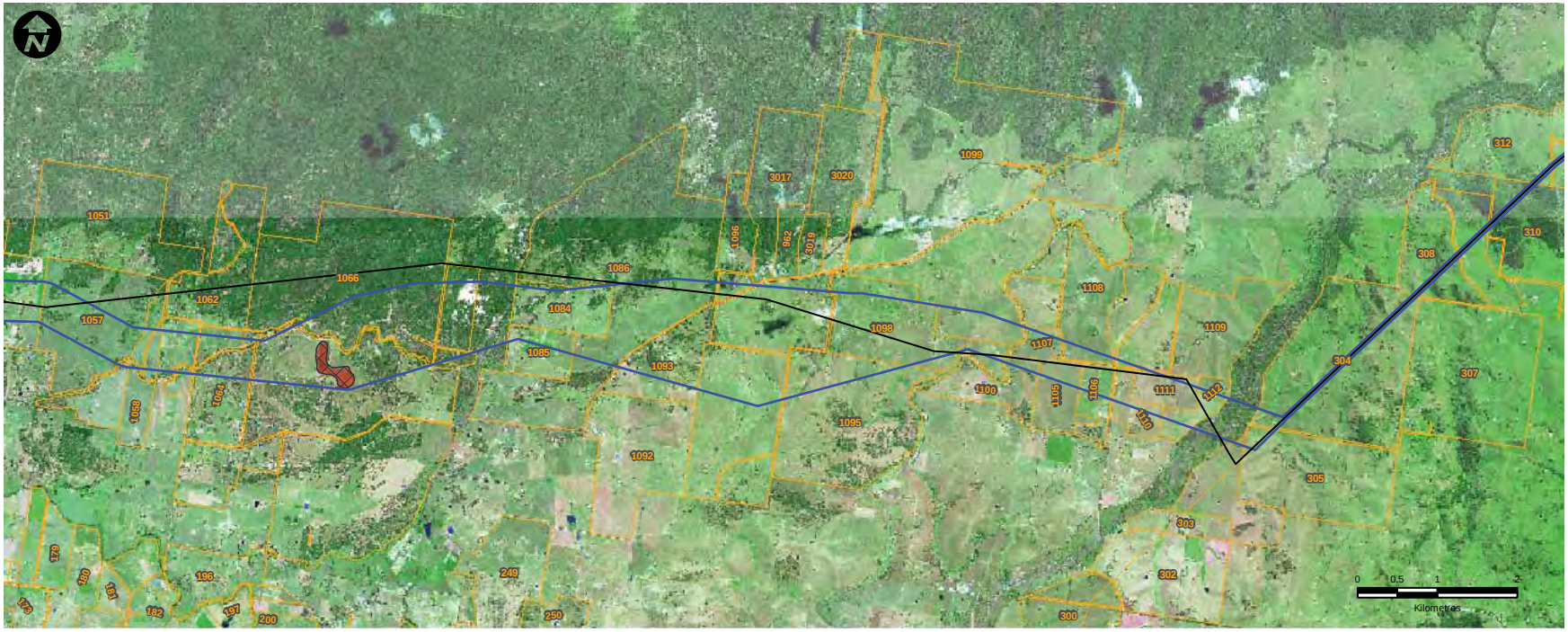

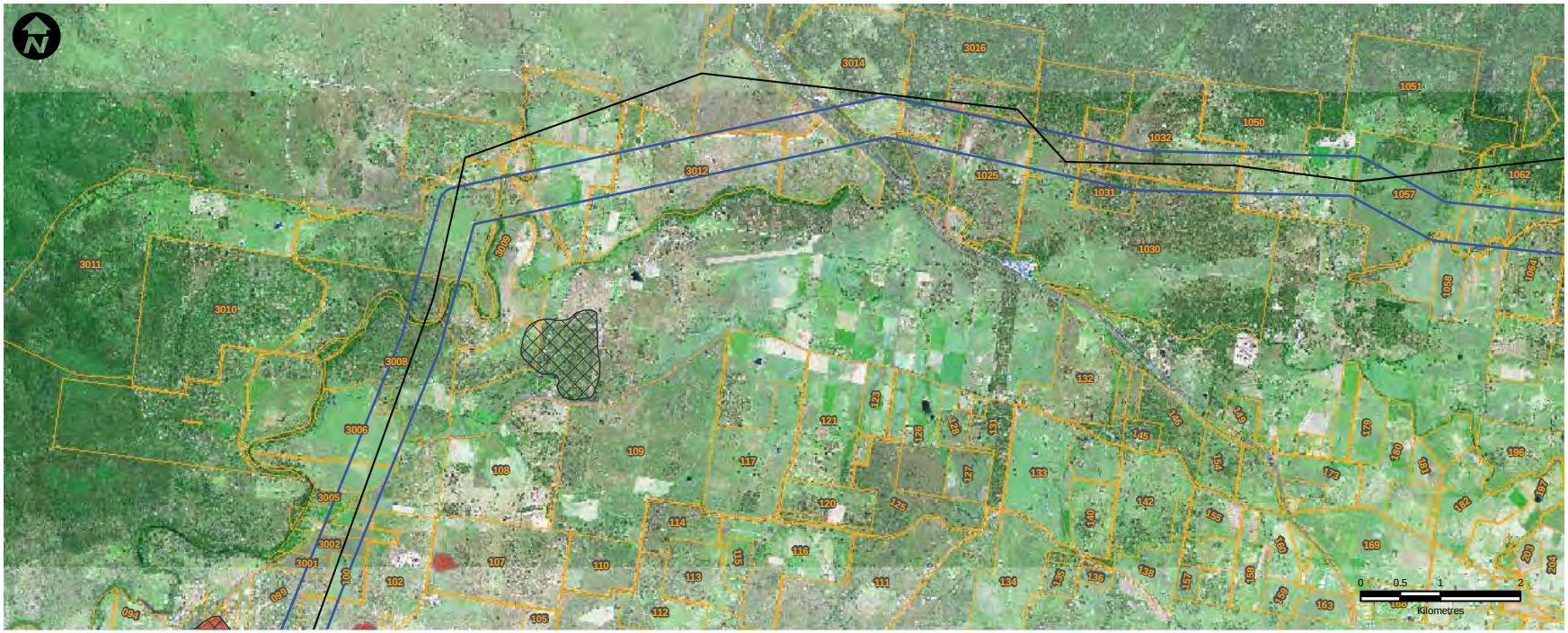

Source:TransGrid

Legend

- Preferred Alignment 01.12.09
- Study Area
- Existing Transmission Lines
- EPBC Listed Vegetation Community
- Box Gum Woodland*
- Inland Greybox Woodland*
- Sub-tropical Coastal Floodplain Forest*
- Swamp Sclerophyll Forest*
- Substation
- Property Holding

Drawn: AO	Approved: LB	Date: 15/12/2009
Job No.: 43177662	File No.: 43177662.086.mxd	

Client

TransGrid

Project

DUMARESQ TO LISMORE
330 kV TRANSMISSION LINE

Title

ENDANGERED ECOLOGICAL COMMUNITIES

Figure: 3c

URS

This drawing is subject to COPYRIGHT. It remains the property of URS Australia Pty Ltd.

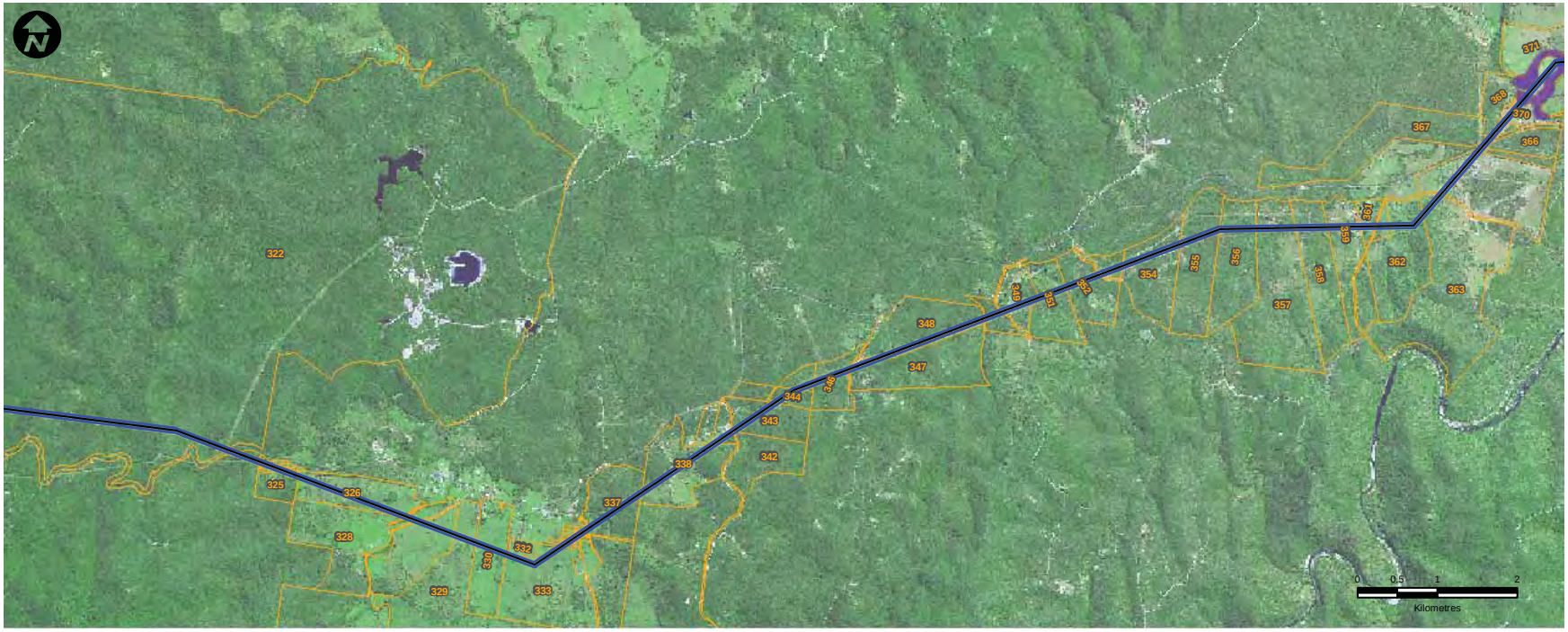

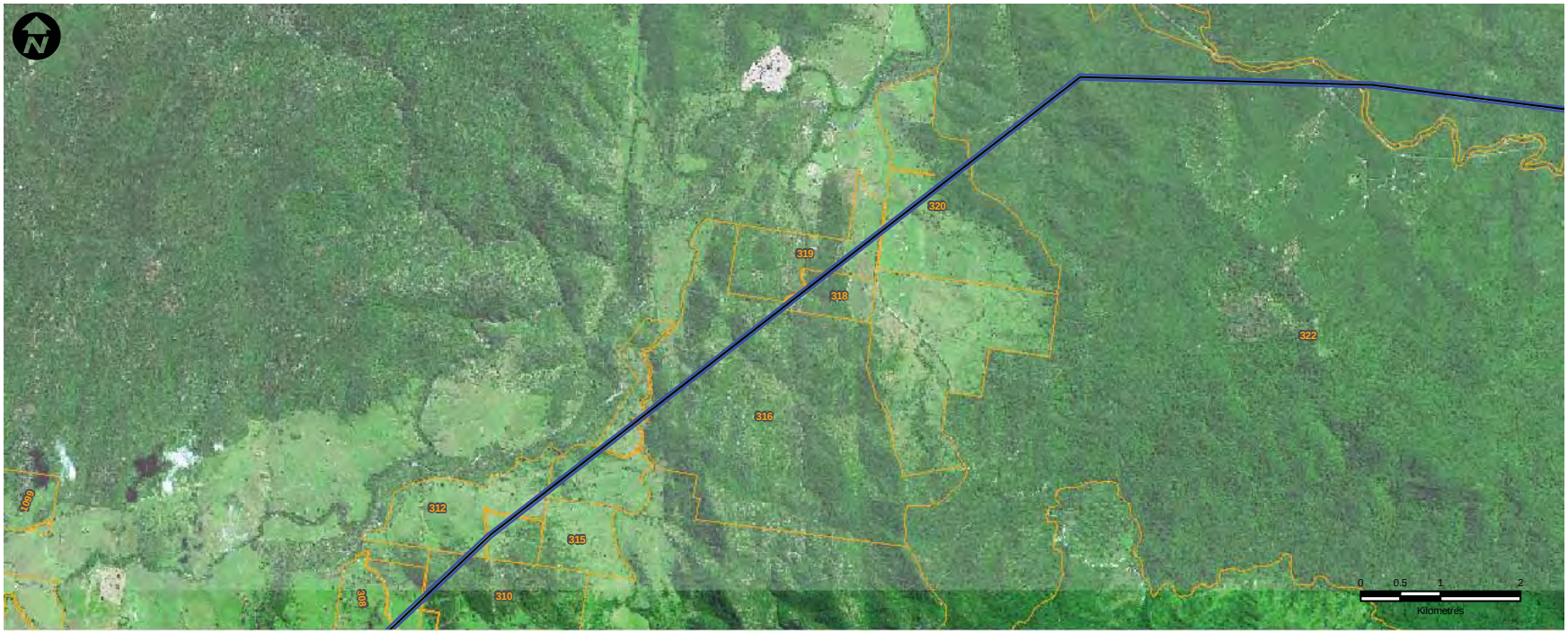

Source:TransGrid

Legend

- Preferred Alignment 01.12.09
- Study Area
- Existing Transmission Lines
- EPBC Listed Vegetation Community
- Box Gum Woodland*
- Inland Greybox Woodland*
- Sub-tropical Coastal Floodplain Forest*
- Swamp Sclerophyll Forest*
- Substation
- Property Holding

Drawn: AO	Approved: LB	Date: 15/12/2009
Job No.: 43177662	File No.: 43177662.086.mxd	

Client

TransGrid

Project

DUMARESQ TO LISMORE
330 kV TRANSMISSION LINE

Title

ENDANGERED ECOLOGICAL COMMUNITIES

Figure: 3d

URS

This drawing is subject to COPYRIGHT. It remains the property of URS Australia Pty Ltd.

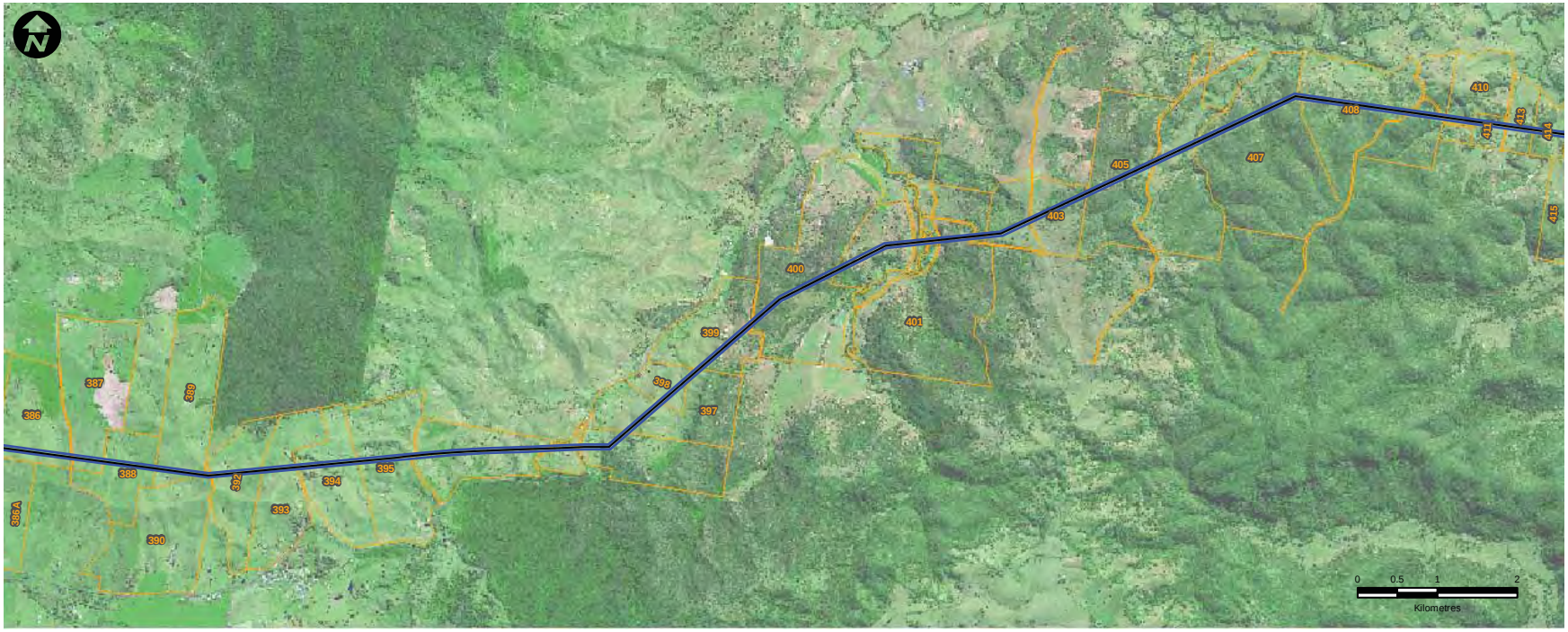

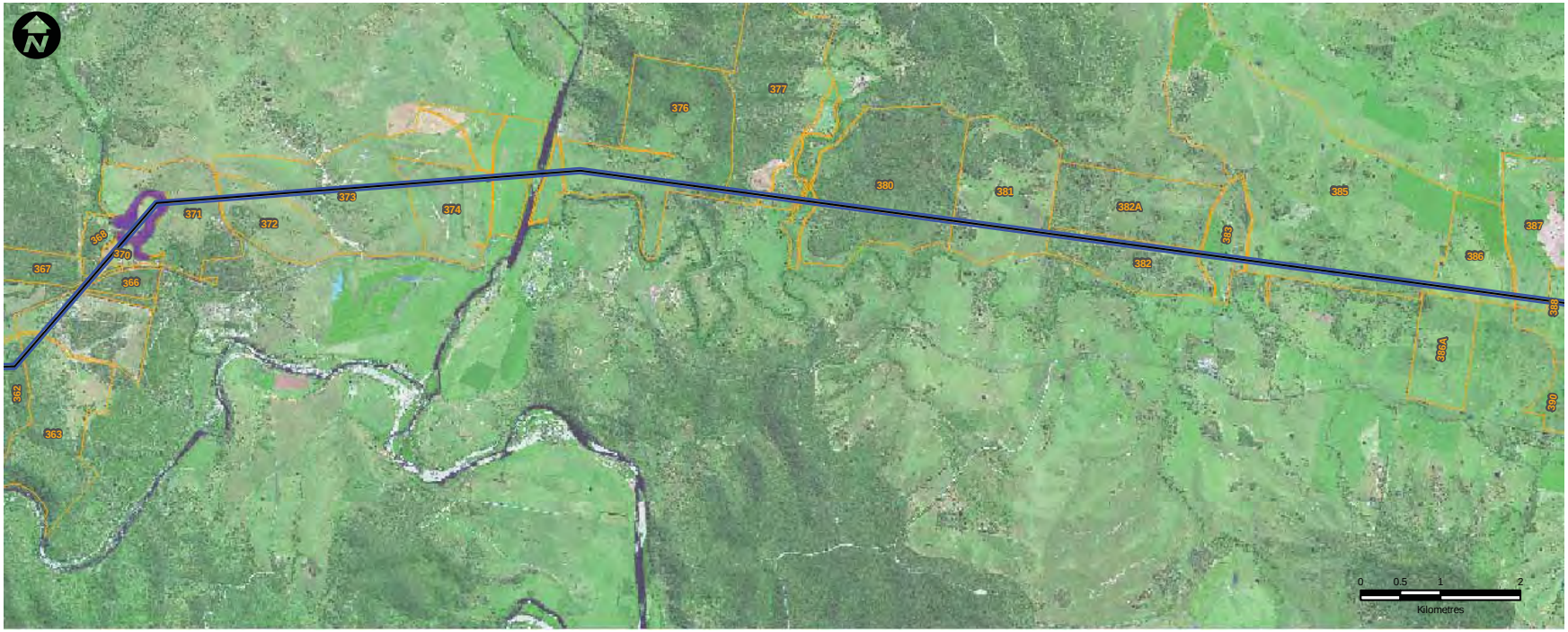

Source:TransGrid

Legend

- Preferred Alignment 01.12.09
- Study Area
- Existing Transmission Lines
- EPBC Listed Vegetation Community
- Box Gum Woodland*
- Inland Greybox Woodland*
- Sub-tropical Coastal Floodplain Forest*
- Swamp Sclerophyll Forest*
- Substation
- Property Holding

Drawn: AO	Approved: LB	Date: 15/12/2009
Job No.: 43177662	File No.: 43177662.086.mxd	

Client

TransGrid

Project

DUMARESQ TO LISMORE
330 kV TRANSMISSION LINE

Title

ENDANGERED ECOLOGICAL COMMUNITIES

Figure: 3e

URS

This drawing is subject to COPYRIGHT. It remains the property of URS Australia Pty Ltd.

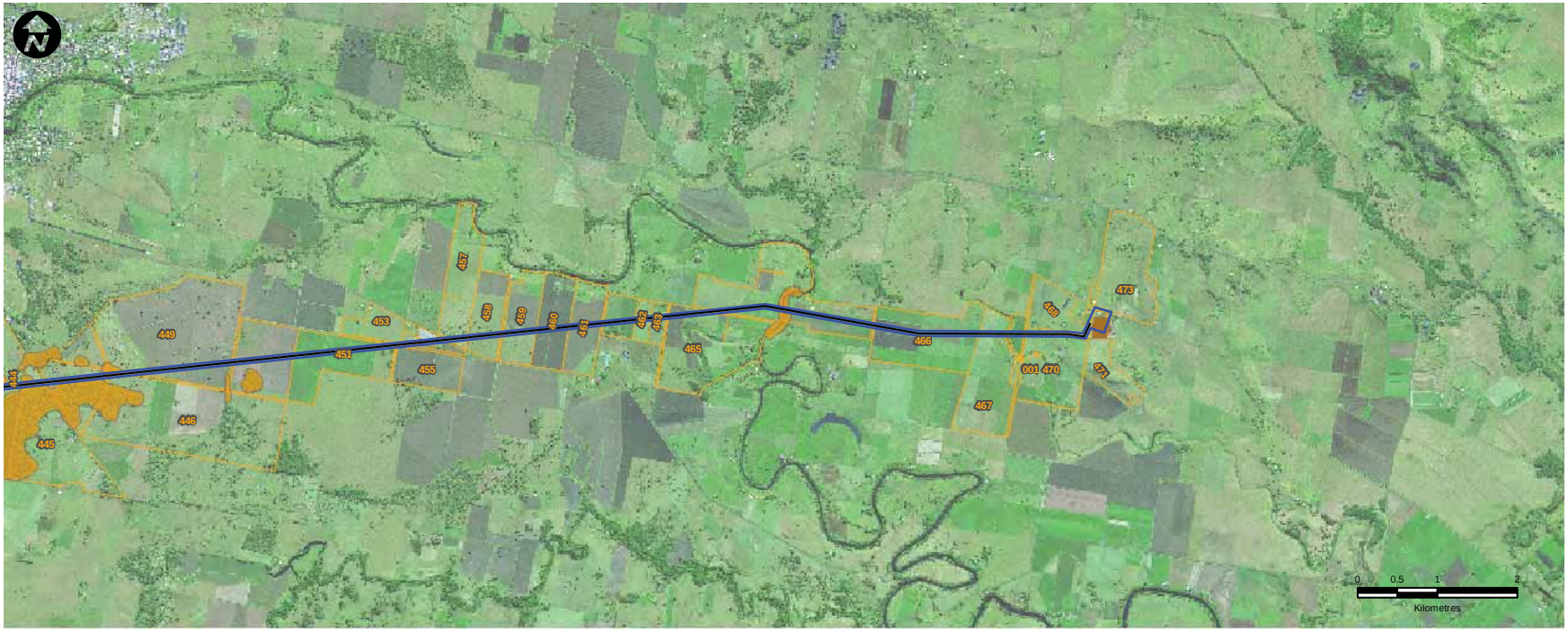

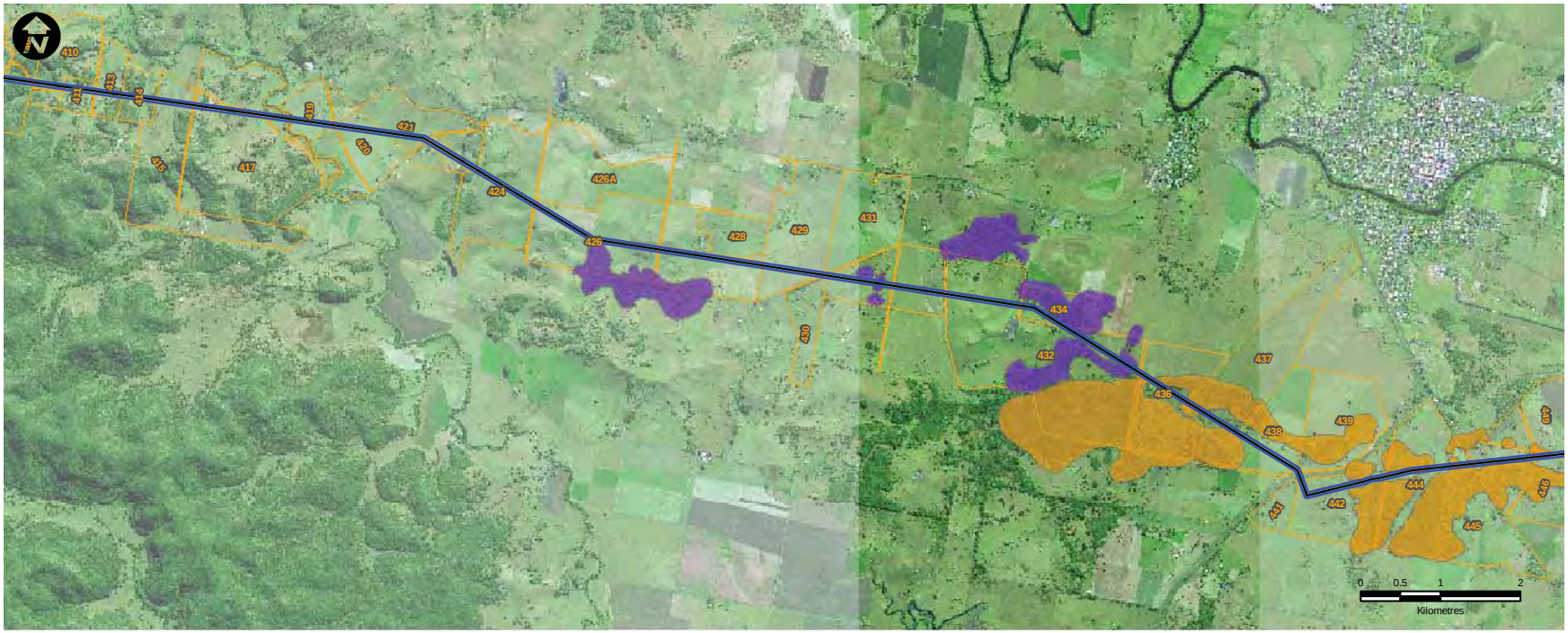

Source:TransGrid

Legend

- Preferred Alignment 01.12.09
- Study Area
- Existing Transmission Lines
- EPBC Listed Vegetation Community
- Box Gum Woodland*
- Inland Greybox Woodland*
- Sub-tropical Coastal Floodplain Forest*
- Swamp Sclerophyll Forest*
- Substation
- Property Holding

Drawn: AO	Approved: LB	Date: 15/12/2009
Job No.: 43177662	File No.: 43177662.086.mxd	

Client

TransGrid

Project

DUMARESQ TO LISMORE
330 kV TRANSMISSION LINE

Title

ENDANGERED ECOLOGICAL COMMUNITIES

Figure: 3f

URS

This drawing is subject to COPYRIGHT. It remains the property of URS Australia Pty Ltd.

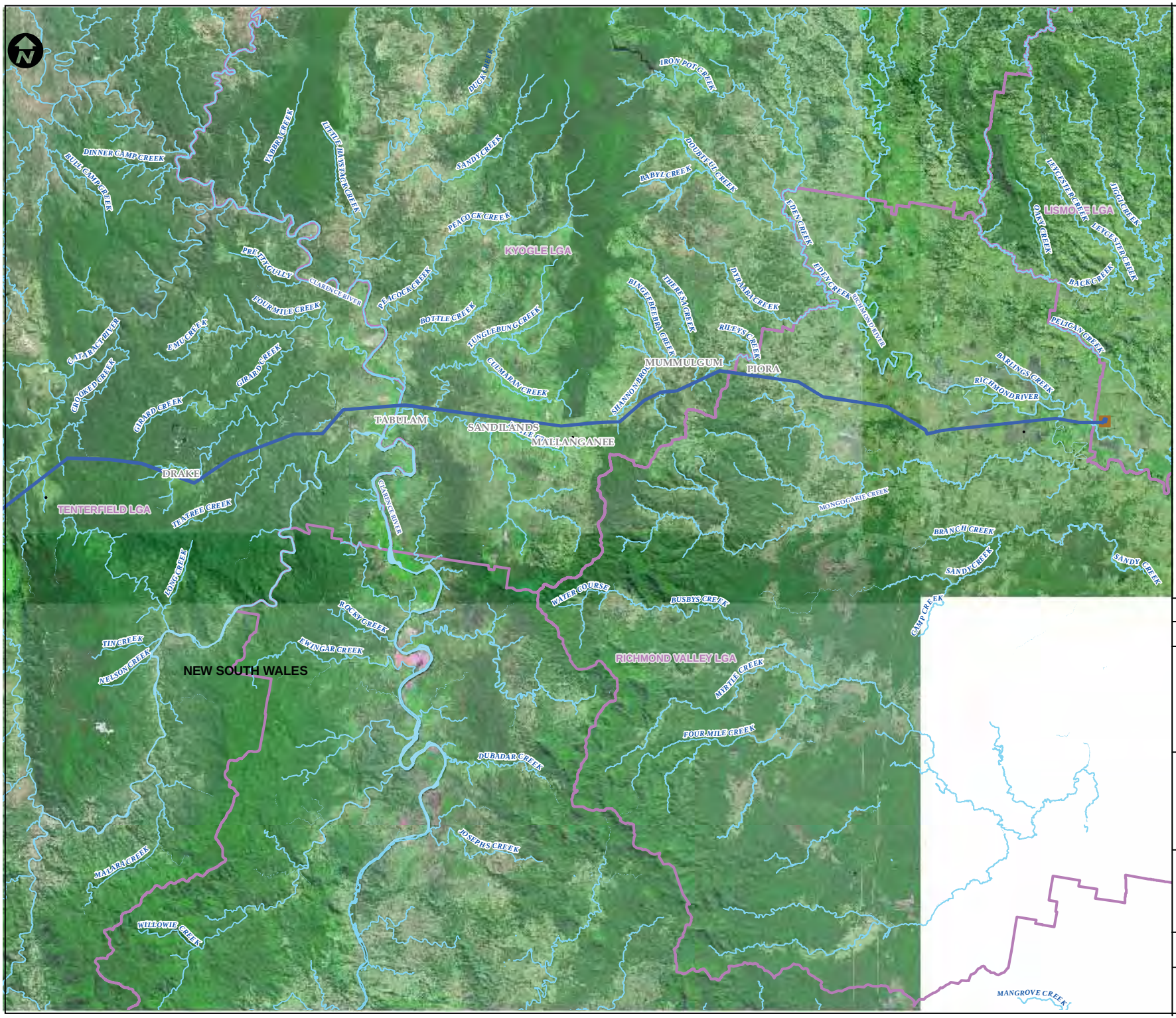

Legend

- Preferred Corridor
- Existing Transmission Lines
- Existing Substation
- Creeks/Rivers
- Local Government Area

0 4 8 16
Kilometres

Source: TransGrid

Drawn: AJW	Approved: CB	Date: 24/09/2009
Job No.: 43177662	File No.: 43177662.072.mxd	

Client

TransGrid

Project

DUMARESQ SUBSTATION TO LISMORE SUBSTATION 330 kV TRANSMISSION LINE

Title

KEY WATER COURSES (WEST)

Figure: 4a

URS

This drawing is subject to COPYRIGHT. It remains the property of URS Australia Pty Ltd.

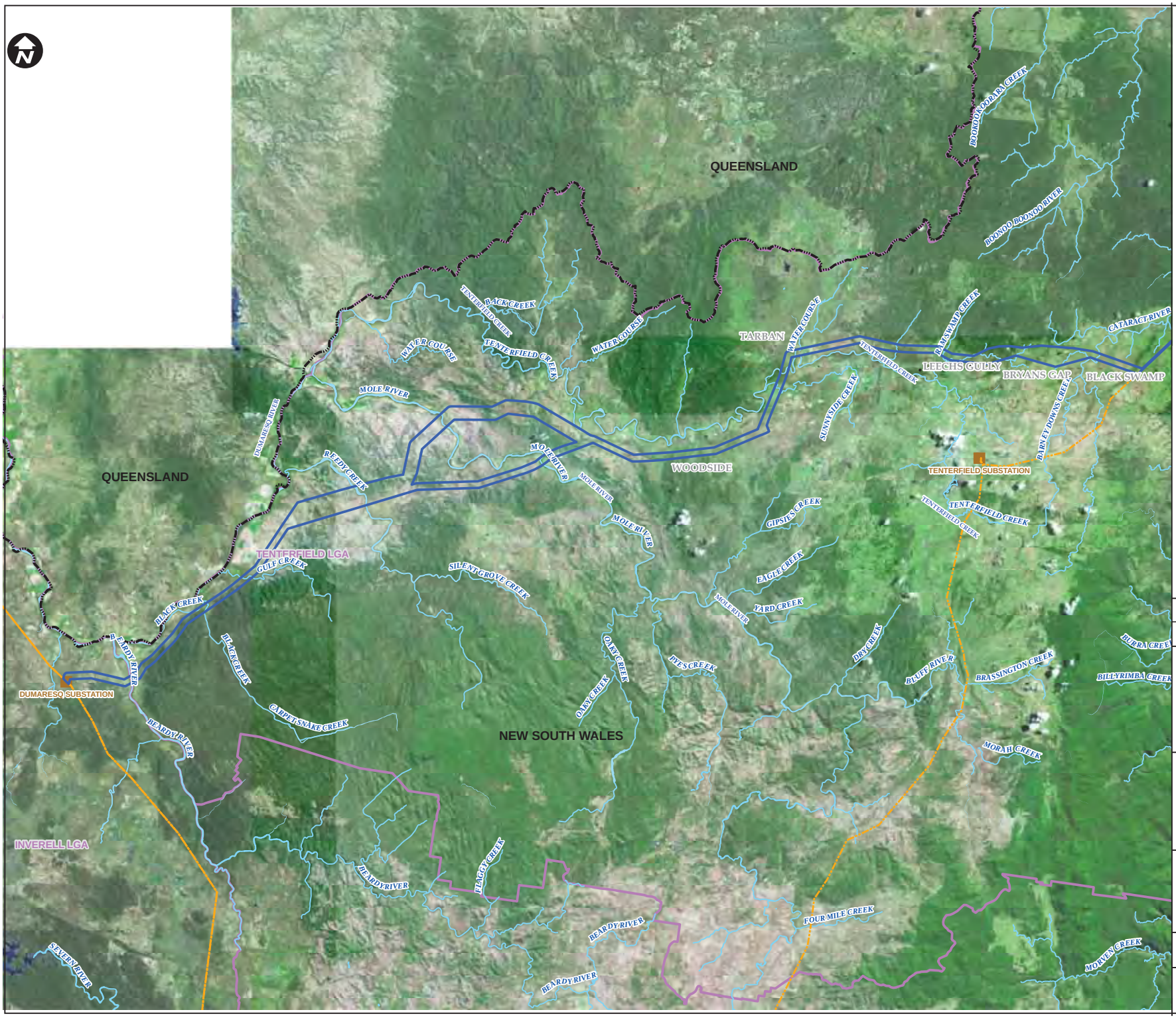

Legend

- Preferred Corridor
- Existing Transmission Lines
- Existing Substation
- Creeks/Rivers
- Local Government Area

0 3.5 7 14
Kilometres

Source:TransGrid

Drawn: AJW	Approved: CB	Date: 24/09/2009
Job No.: 43177662	File No.: 43177662.072.mxd	

Client

TransGrid

Project

DUMARESQ SUBSTATION TO LISMORE SUBSTATION 330 kV TRANSMISSION LINE

Title

KEY WATER COURSES (WEST)

Figure: 4b

URS

This drawing is subject to COPYRIGHT. It remains the property of URS Australia Pty Ltd.