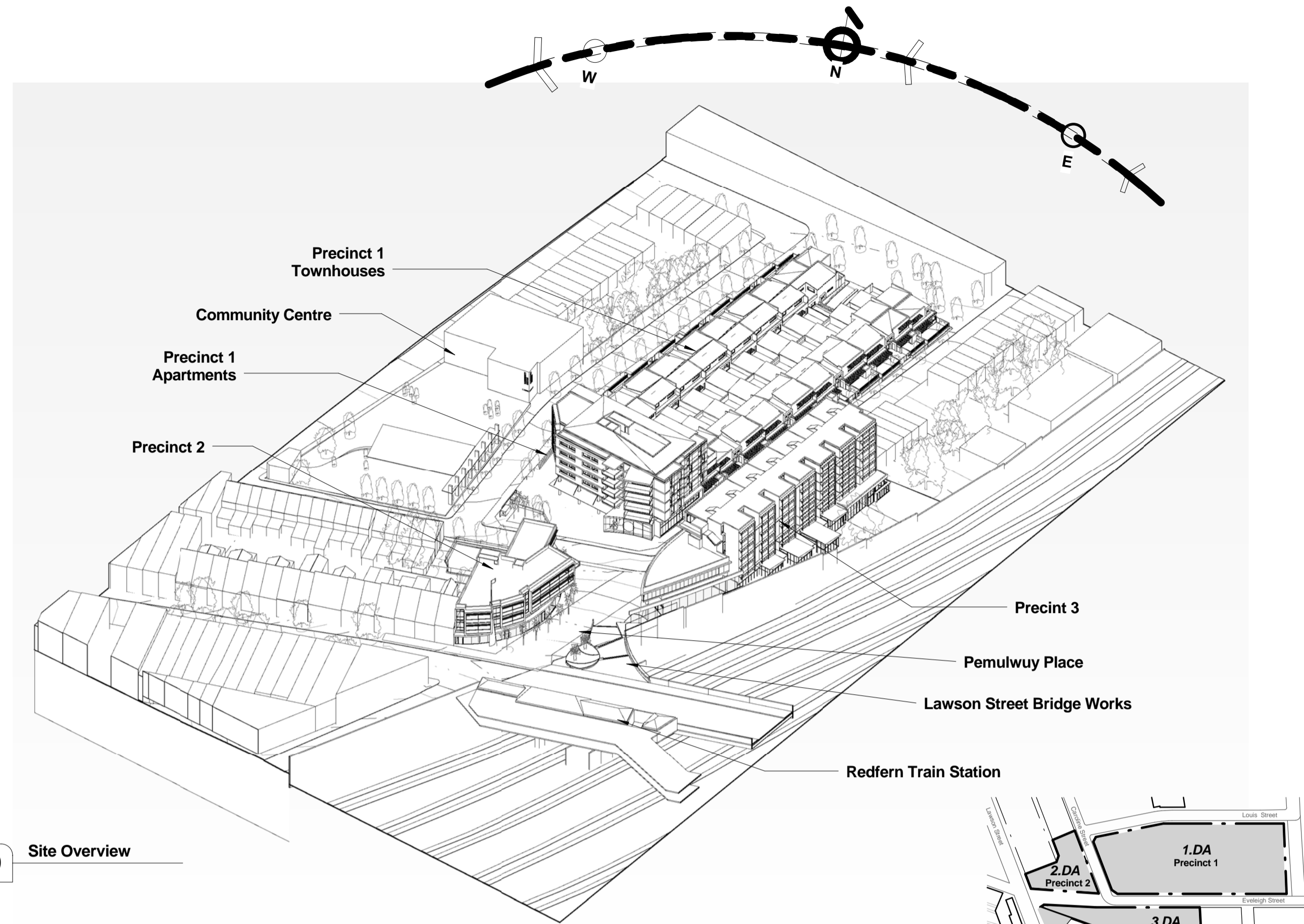


Architectural Documentation List

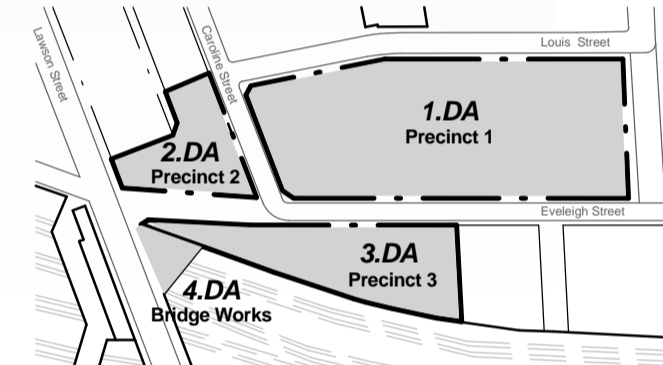
Current @ Date of Sheet Issue

- 0DA000 E Cover Page
- 0DA010 E Existing Site Plan
- 0DA011 C Proposed Site Plan
- 0DA012 E FSR & Building Heights
- 0DA013 C Laneways
- 0DA050 A Existing Shadow Diagrams June 21
- 0DA051 A Existing Shadow Diagrams March/Sept 21
- 0DA052 A Existing Shadow Diagrams December 21
- 0DA055 B Proposed Shadow Diagrams June 21
- 0DA056 B Proposed Shadow Diagrams March/Sept 21
- 0DA057 B Proposed Shadow Diagrams December 21
- 0DA070 E Public Domain Areas
- 0DA300 B Streetscape Elevations
- 0DA600 C Massing View
- 0DA900 A Materials and Finishes Board
- 1DA005 E Precinct 1 Perspectives & Site Analysis
- 1DA091 D Basement Level B1
- 1DA100 D Plan Level 01 - Townhouses
- 1DA101 D Plan Level 02 - Townhouses
- 1DA102 D Plan Level 01.1 (Mezzanine)
- 1DA103 D Plan Level 02 - Residential
- 1DA104 D Plan Level 03-05 Typical
- 1DA120 D Roof Plan
- 1DA200 C Section A & B
- 1DA201 C Section C & D
- 1DA300 C North & West Elevations
- 1DA301 C South & East Elevations
- 2DA005 E Precinct 2 Perspectives & Site Analysis
- 2DA100 D Level 1 Plan
- 2DA101 D Level 2 Plan
- 2DA102 C Level 3 Plan
- 2DA103 C Level 4 Plan
- 2DA120 D Roof Plan
- 2DA200 D Sections
- 2DA300 C Elevations
- 3DA005 E Precinct 3 Perspectives & Site Analysis
- 3DA100 D Lower Ground & Ground Floor Plan
- 3DA101 D Level 1 Plan
- 3DA102 D Level 2 Plan
- 3DA103 D Level 3 Plan
- 3DA104 D Level 4 Plan
- 3DA105 A Level 5 Plan
- 3DA106 A Level 6 Plan
- 3DA120 B Roof Plan
- 3DA200 D Sections
- 3DA300 C Elevations
- DN160 D Lawson Street Bridge Works


Grand total: 47



1.0 Site Overview



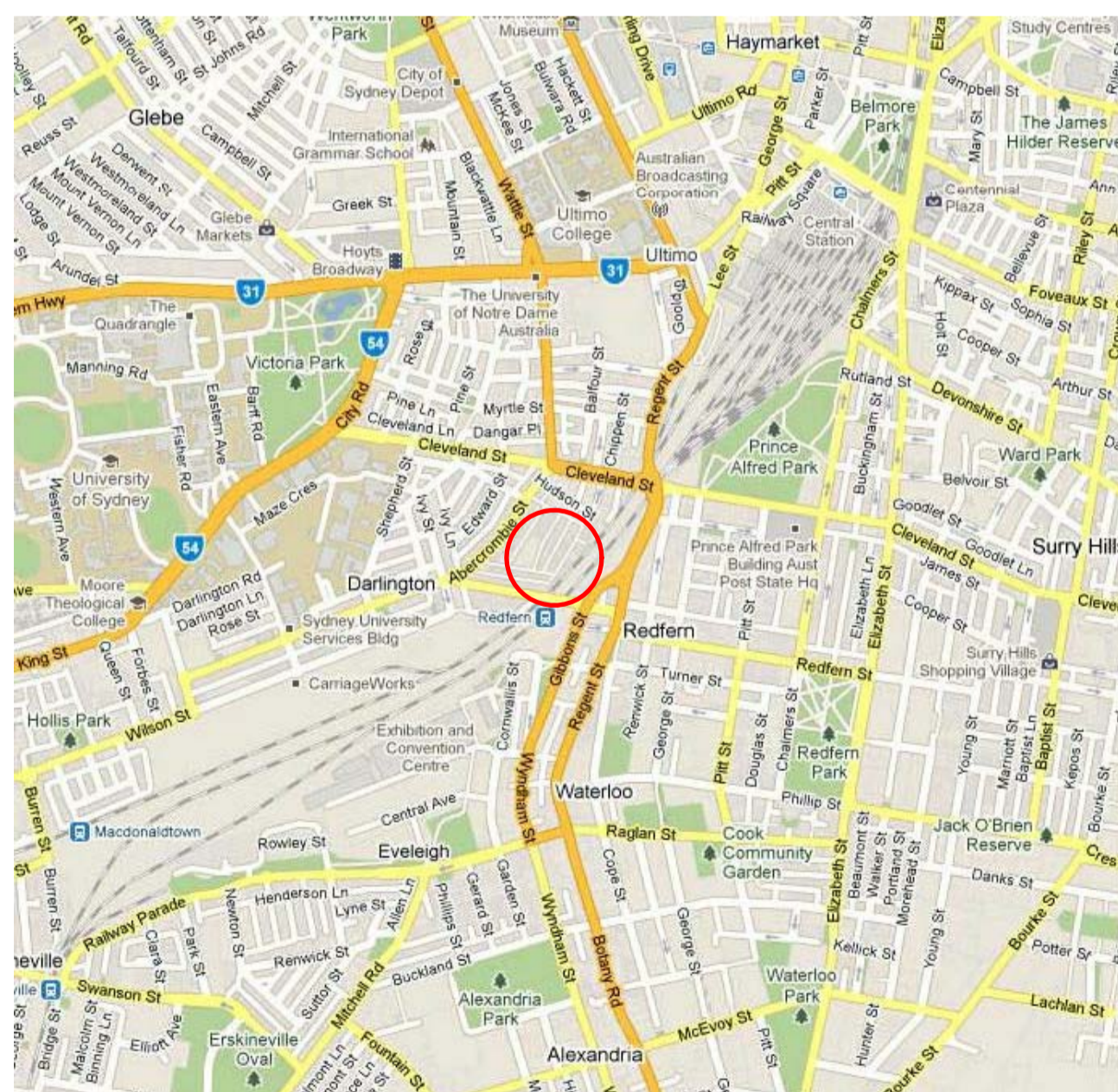
Key Plan



Material Precedents



Base Tones



A Location Map
NTS



B Satellite Image
NTS



1.1 Perspective View
View Looking From Corner Lawson and Eveleigh Street

Development Application

Rev	Description	Date
A	Preliminary DA Issue For Review	11.07.11
B	Preliminary DA Issue For Review	20.07.11
C	Preliminary Environmental Assessment Issue (PEA)	28.07.11
D	Site Plan Extension	12.10.11
E	Development Application Issue	14.12.11



Pemulwuy Project, Mixed Use Development, REDFERN

J:\DEI0210 Pemulwuy Project\4 NIA Documentation\6 CAD\3 DA\1 Model\1 Current\DEI0210_0DA Site Master 111212.rvt

TITLE	Cover Page	JOB No.	DEI00210
		DATE	June 2010
		SCALE	A1 @ 1:1
		DWG No.	ODA000 E

