



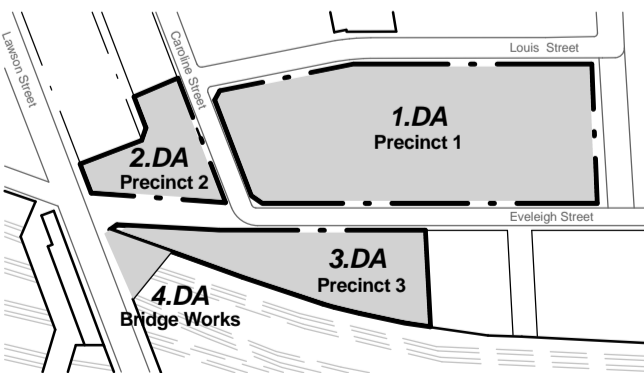
Note:  
RL's Indicated To Public Domain Areas Are  
Approximate Only

Legend Public / Private Open Space	
	Public Open Space Owned By AHC.
	Land Given To City Of Sydney By AHC.
	Roadways Owned By City Of Sydney
	Public Open Space Owned By City Of Sydney
	Private Open Space Owned By AHC.

Zone A	Precinct 2 Public Domain Area	235 sqm
Zone B	Precinct 3 Public Domain Area	230 sqm
Zone C	Proposed New Bridge Widening	235 sqm
<b>Total</b>		<b>700 sqm</b>
Zone D	Eveleigh & Caroline Street Works	1185 sqm (Approx)

**General Notes:**

Architectural Drawings To Be Read In Conjunction With All Other Consultants Detailed Drawings, Reports And Specifications.  
All Levels Indicated Taken To Australian Height Datum (AHD)  
Refer To ODA900 For Abbreviation Schedule And Proposed Outline Colour Selections And Finishes Selections.  
Site Underlay Based On Survey Carried Out By Denny Linker For Previous Application and Subsequent Survey Work Carried Out By Daw & Walton Consulting Surveyors - Refer To Drawing 302808.



Development Application		
Rev	Description	Date
A	Preliminary DA Issue For Review	11.07.11
B	Public Domain Areas + RL's Added	19.07.11
C	Preliminary DA Issue For Review	20.07.11
D	Preliminary Environmental Assessment Issue (PEA)	28.07.11
E	Development Application Issue	14.12.11

**Pemulwuy Project, Mixed Use Development, REDFERN**

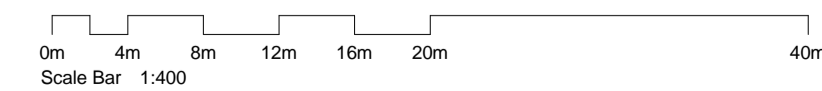
J:\DEI0210 Pemulwuy Project\4 NIA Documentation\6 CADD\3 DA\01 Model\01 Current\DEI0210\_0DA Site Master 111212.rvt

JOB No. DEI00210

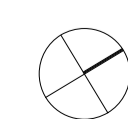
DATE June 2010

SCALE A1 @ As indicated

DWG No. ODA070 E



TITLE



Public Domain Areas