

— Existing Site Boundary  
 - - - Proposed Site Boundary Extension

Revision  
 B - Concept Plan

Date  
 03-11-2011

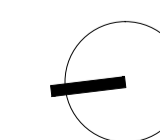
Scale  
 1:250@A1, 1:500@A3

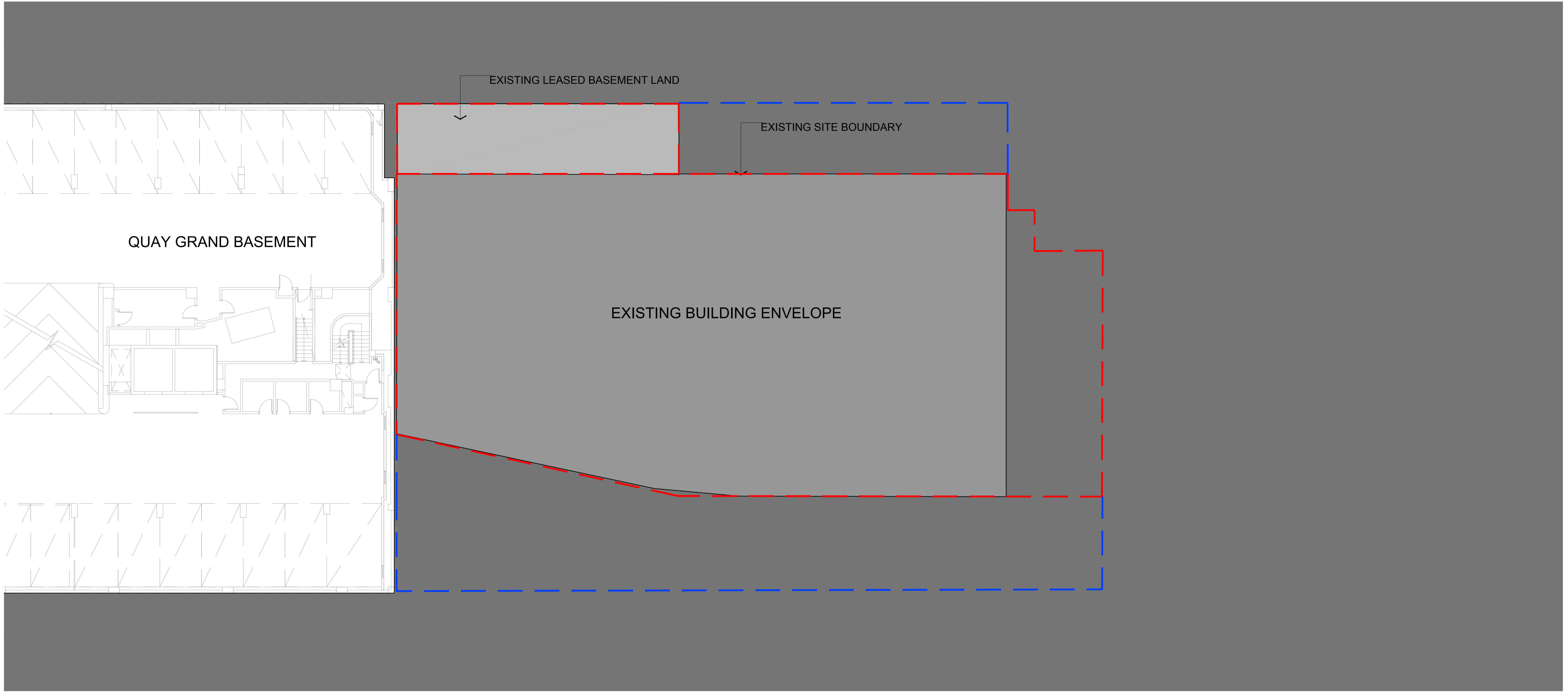
Client  
 AMP Capital Investors  
 Mirvac

Project Name  
 AX003070  
 71 Macquarie Street  
 Concept Plan

Drawing  
 A001- Existing Site Plan

HASSELL





--- Existing Site Boundary  
--- Proposed Site Boundary Extension

Revision  
 B - Concept Plan

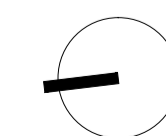
Date  
 03-11-2011

Scale  
 1:125@A1, 1:250@A3

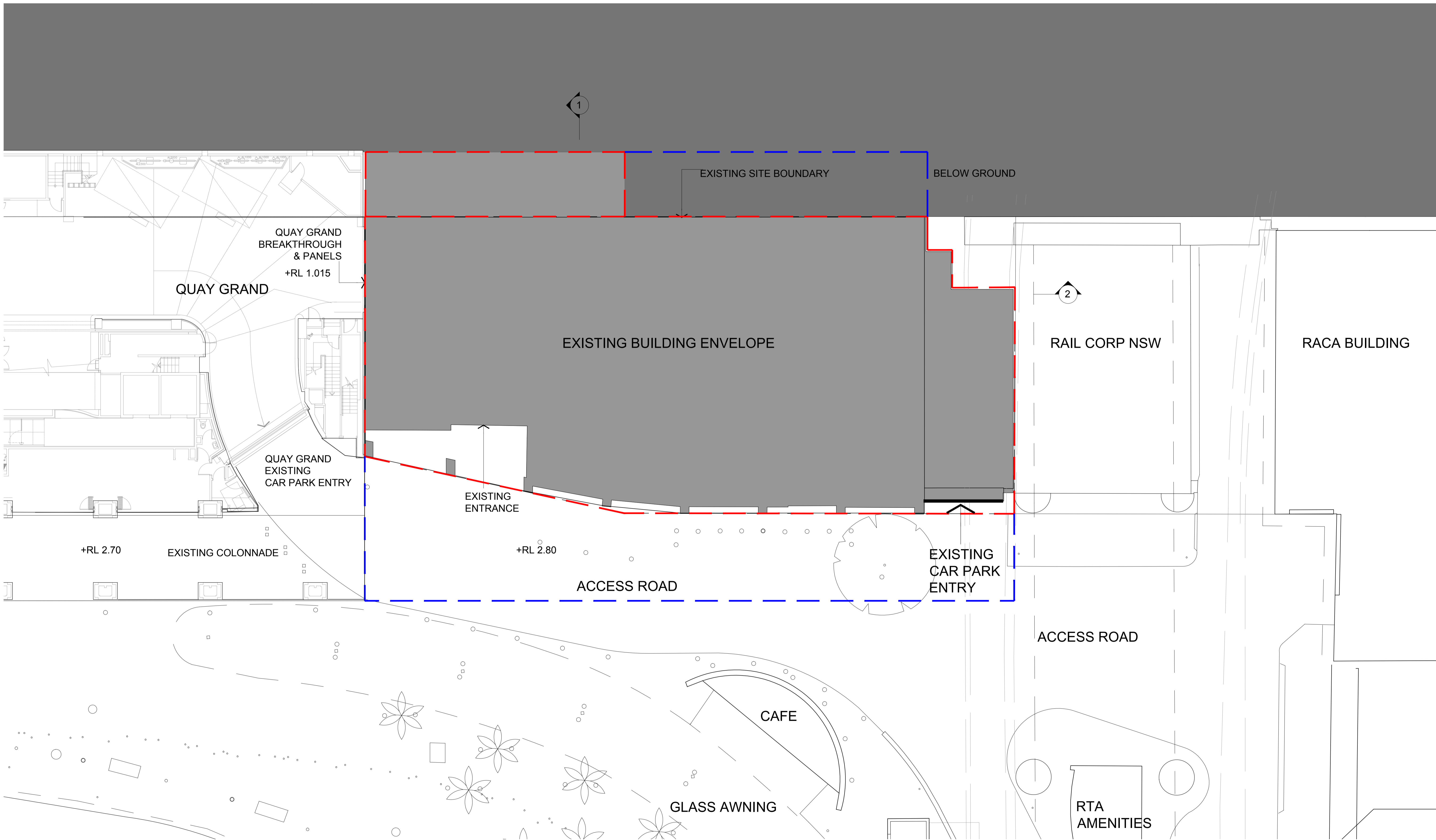
Client  
 AMP Capital Investors  
 Mirvac

Project Name  
 AX003070  
 71 Macquarie Street  
 Concept Plan

Drawing  
 A009- Existing Massing Plan  
 Basement Levels  
 RL-3.18 RL 2.80



**HASSELL**



- - - Existing Site Boundary  
 - - - Proposed Site Boundary Extension

Revision  
 B - Concept Plan

Date  
 03-11-2011

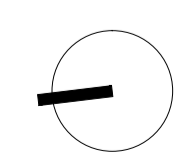
Scale  
 1:125@A1, 1:250@A3

Client  
 AMP Capital Investors  
 Mirvac

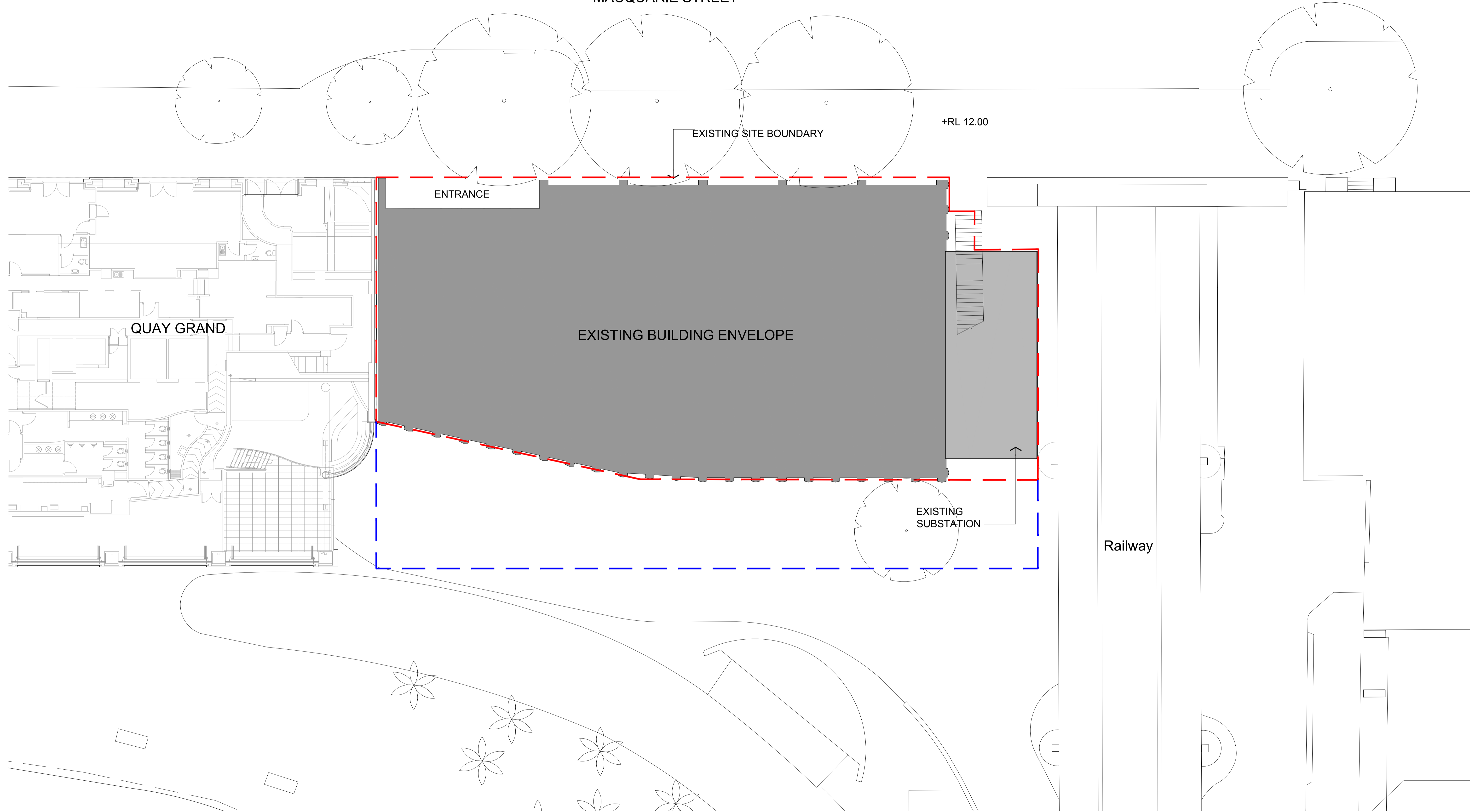
Project Name  
 AX003070  
 71 Macquarie Street  
 Concept Plan

Drawing  
 A010- Existing Massing Plan  
 Quay Level  
 RL2.80

HASSELL



MACQUARIE STREET



— Existing Site Boundary  
 — Proposed Site Boundary Extension

Revision  
 B - Concept Plan

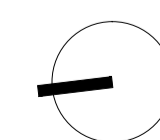
Date  
 03-11-2011

Scale  
 1:125@A1, 1:250@A3

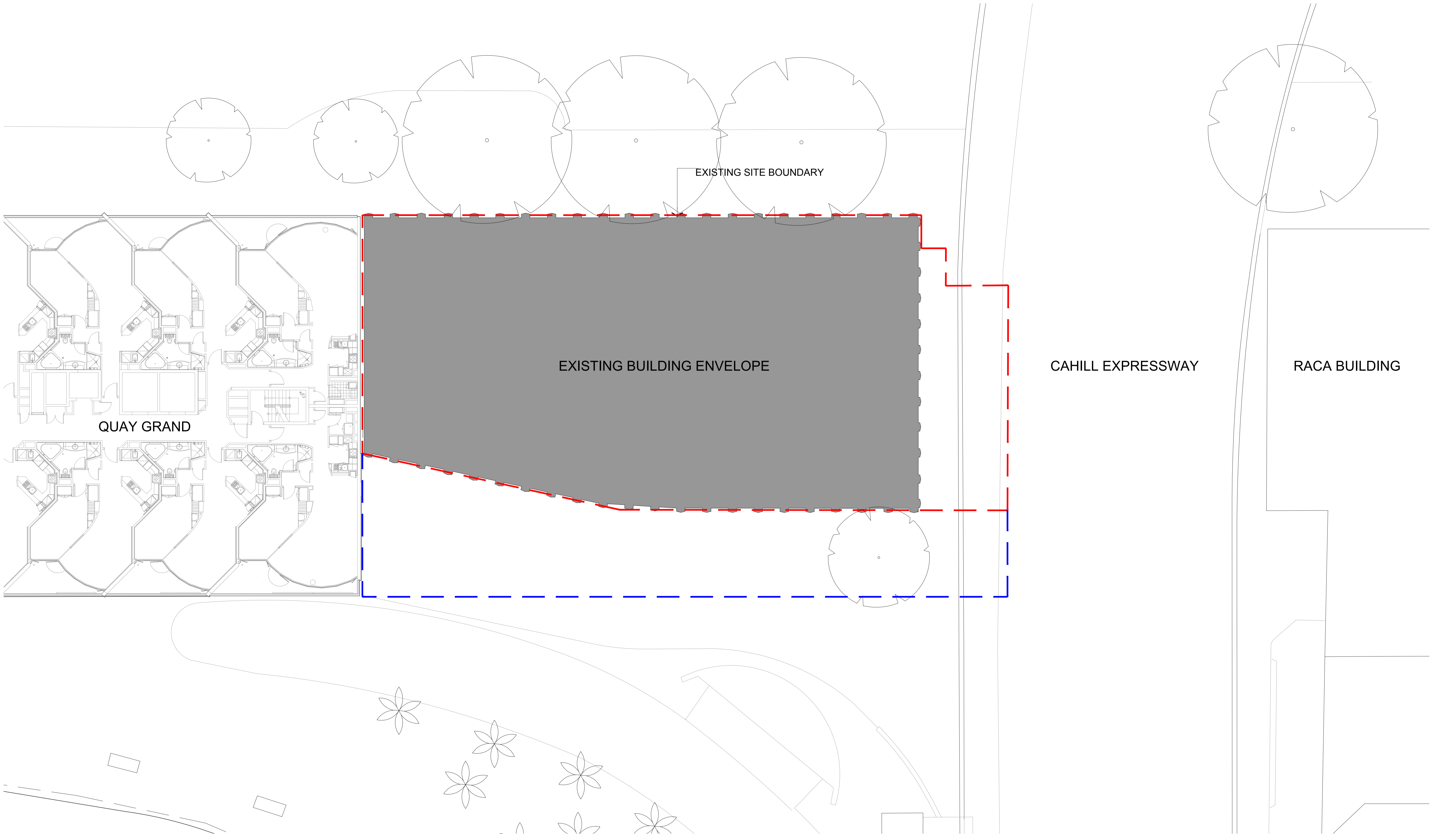
Client  
 AMP Capital Investors  
 Mirvac

Project Name  
 AX003070  
 71 Macquarie Street  
 Concept Plan

Drawing  
 A011- Existing Massing Plan  
 Macquarie Street Level  
 RL11.975



HASSELL



— Existing Site Boundary  
 — Proposed Site Boundary Extension

Revision  
 B - Concept Plan

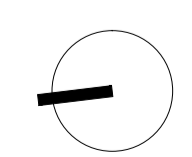
Date  
 03-11-2011

Scale  
 1:125@A1, 1:250@A3

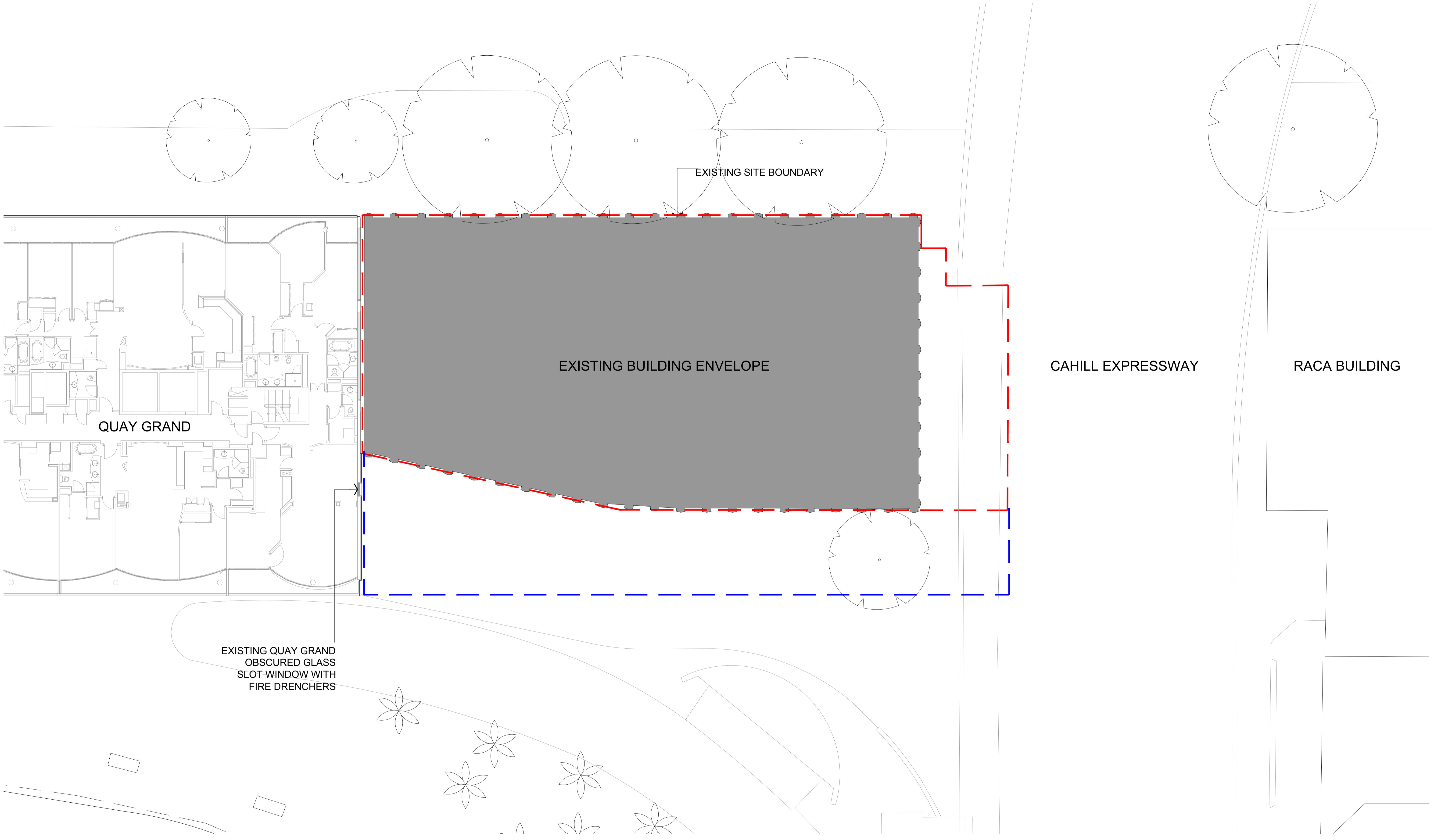
Client  
 AMP Capital Investors  
 Mirvac

Project Name  
 AX003070  
 71 Macquarie Street  
 Concept Plan

Drawing  
 A012- Existing Massing Plan  
 Lower Levels  
 RL13.31 RL27.83



**HASSELL**



--- Existing Site Boundary  
 --- Proposed Site Boundary Extension

EXISTING QUAY GRAND  
 OBSCURED GLASS  
 SLOT WINDOW WITH  
 FIRE DRENCHERS

Revision  
 B - Concept Plan

Date  
 03-11-2011

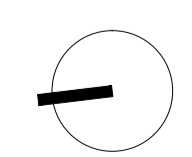
Scale  
 1:125@A1, 1:250@A3


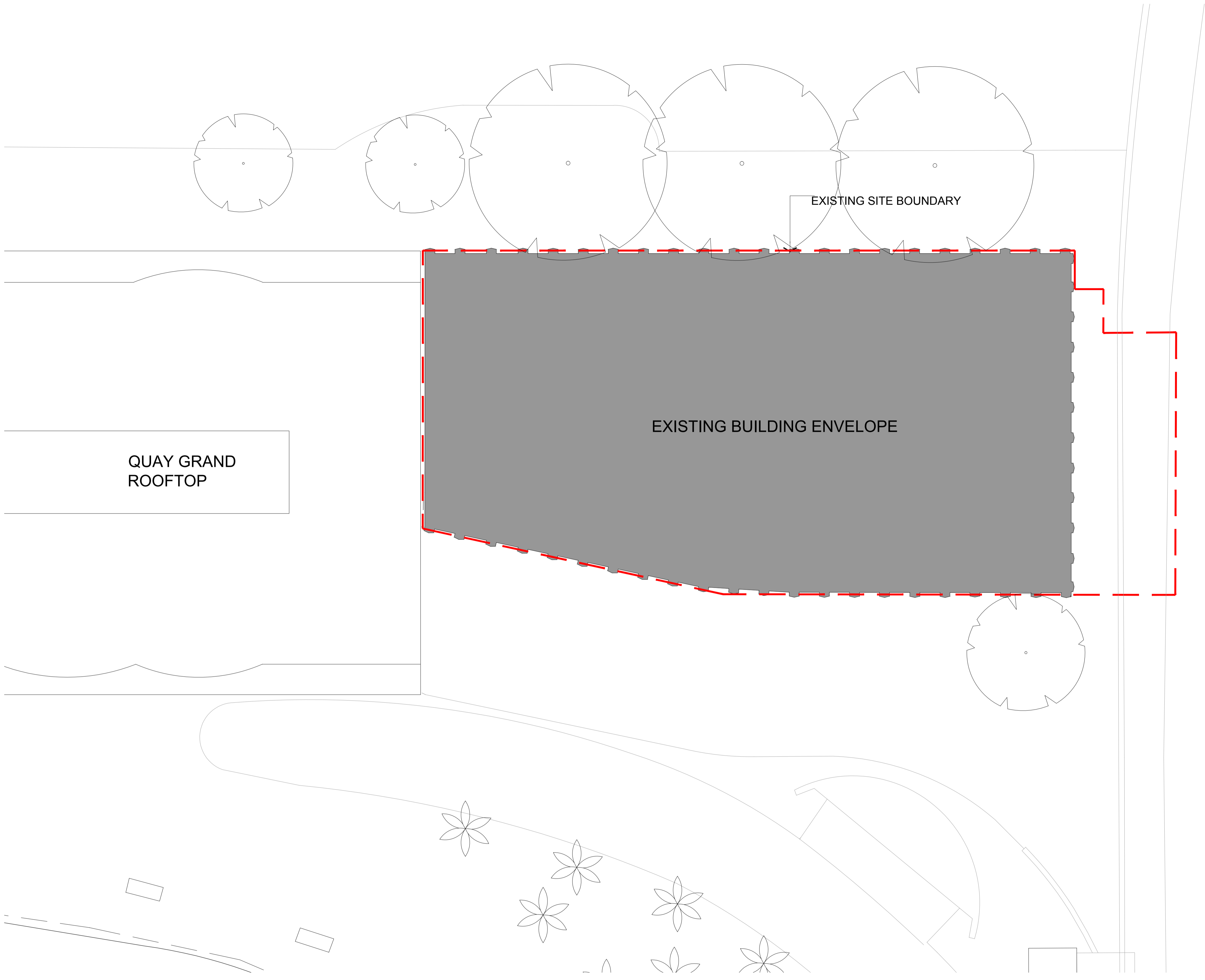
Client  
 AMP Capital Investors  
 Mirvac

Project Name  
 AX003070  
 71 Macquarie Street  
 Concept Plan

Drawing  
 A013- Existing Massing Plan  
 Mid Levels  
 RL27.83 RL46.70

HASSELL





--- Existing Site Boundary

Revision  
B - Concept Plan

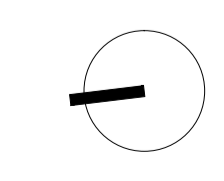
Date  
03-11-2011

Scale  
1:125@A1, 1:250@A3

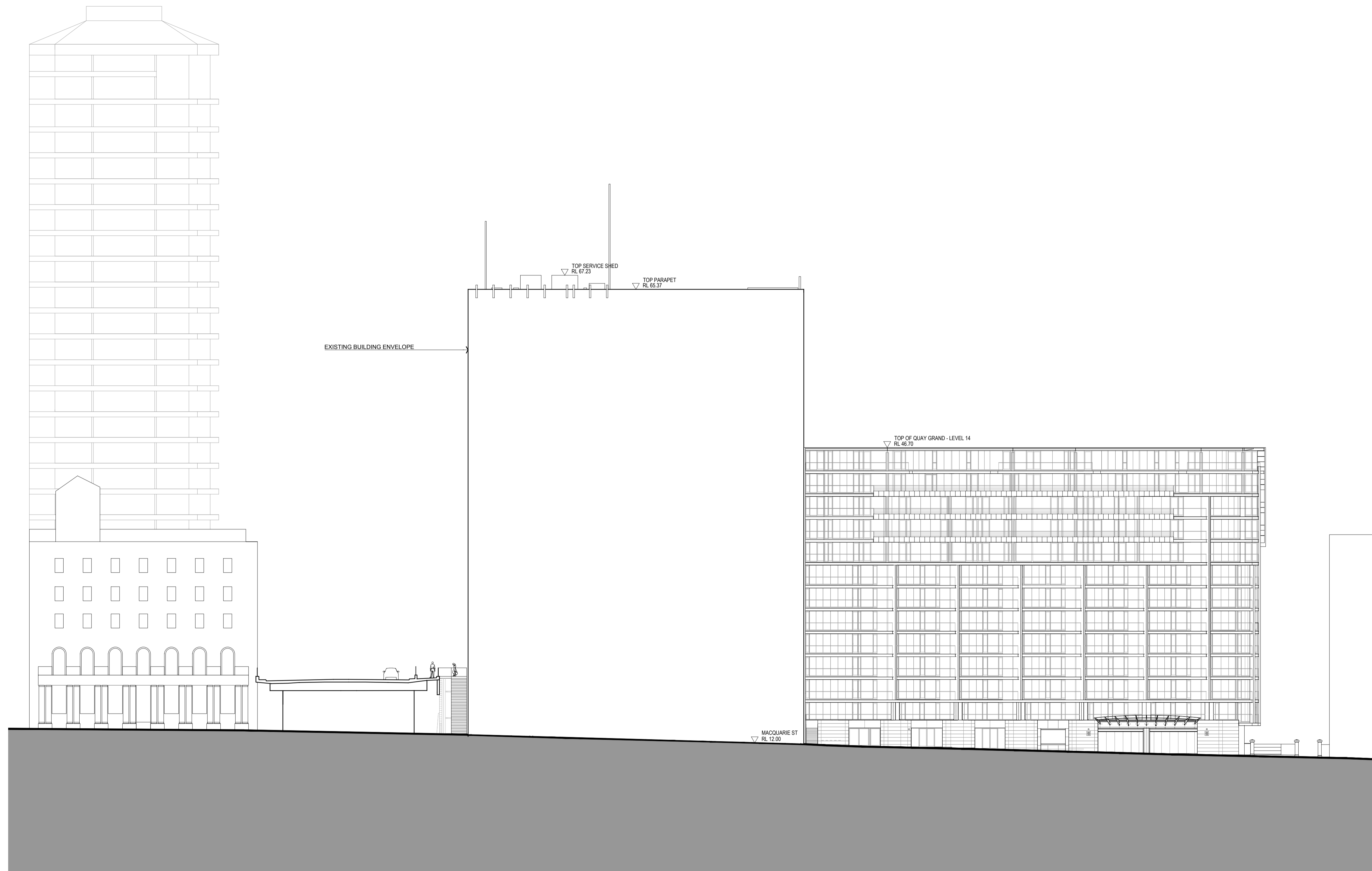
Client  
AMP Capital Investors  
Mirvac

Project Name  
AX003070  
71 Macquarie Street  
Concept Plan

Drawing  
A014- Existing Massing Plan  
Upper Levels  
RL46.70 RL65.37



HASSELL



1 Existing East Elevation

Revision  
B - Concept Plan

Date  
03-11-2011

Scale  
1:250@A1, 1:500@A3

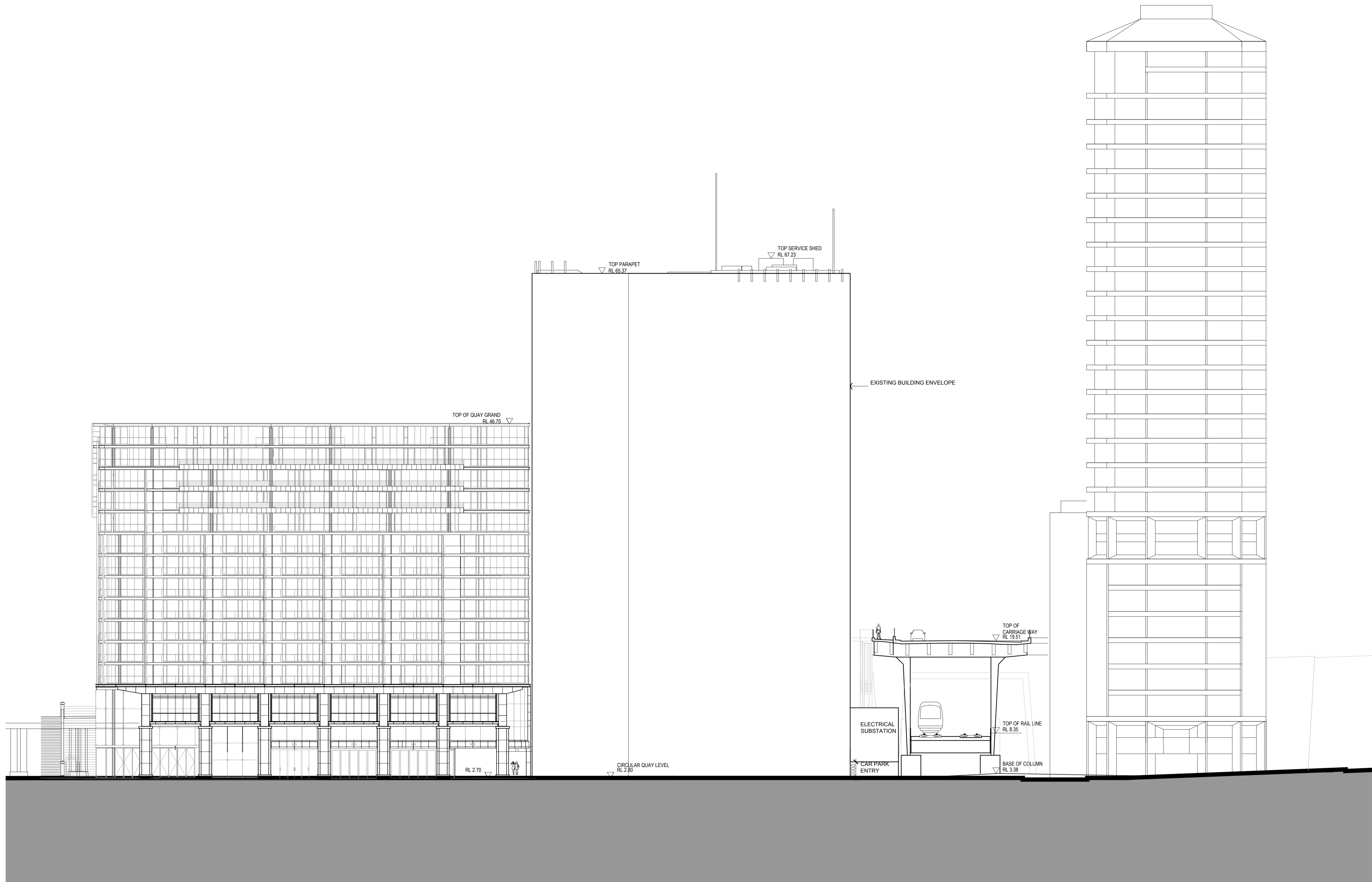
Client  
AMP Capital Investors  
Mirvac

Project Name  
AX003070  
71 Macquarie Street  
Concept Plan

Drawing  
A020- Existing East Elevation

HASSELL





1 Existing West Elevation

Revision  
B - Concept Plan

Date  
03-11-2011

Scale  
1:250@A1, 1:500@A3

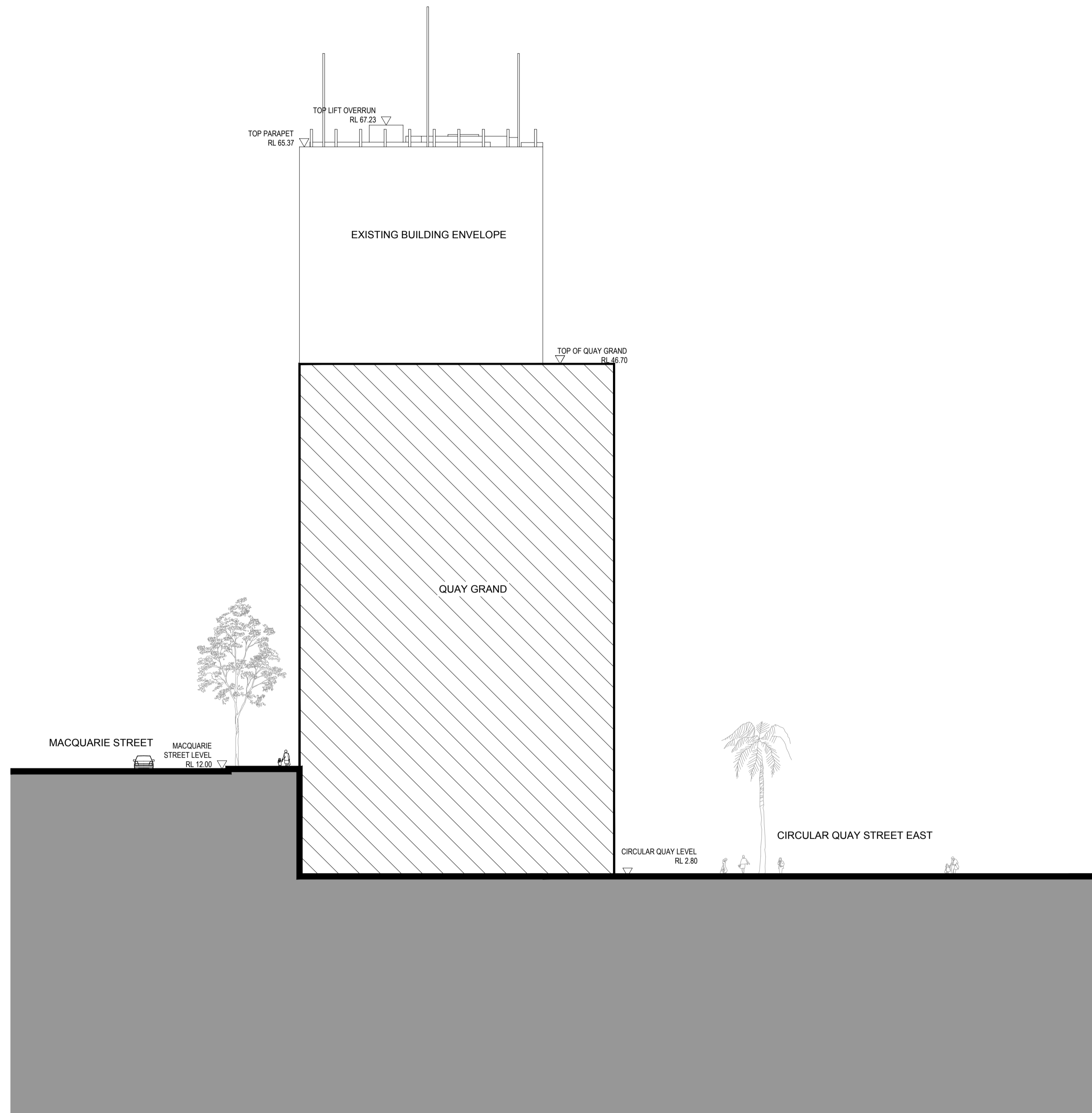
Client  
AMP Capital Investors  
Mirvac

Project Name  
AX003070  
71 Macquarie Street  
Concept Plan

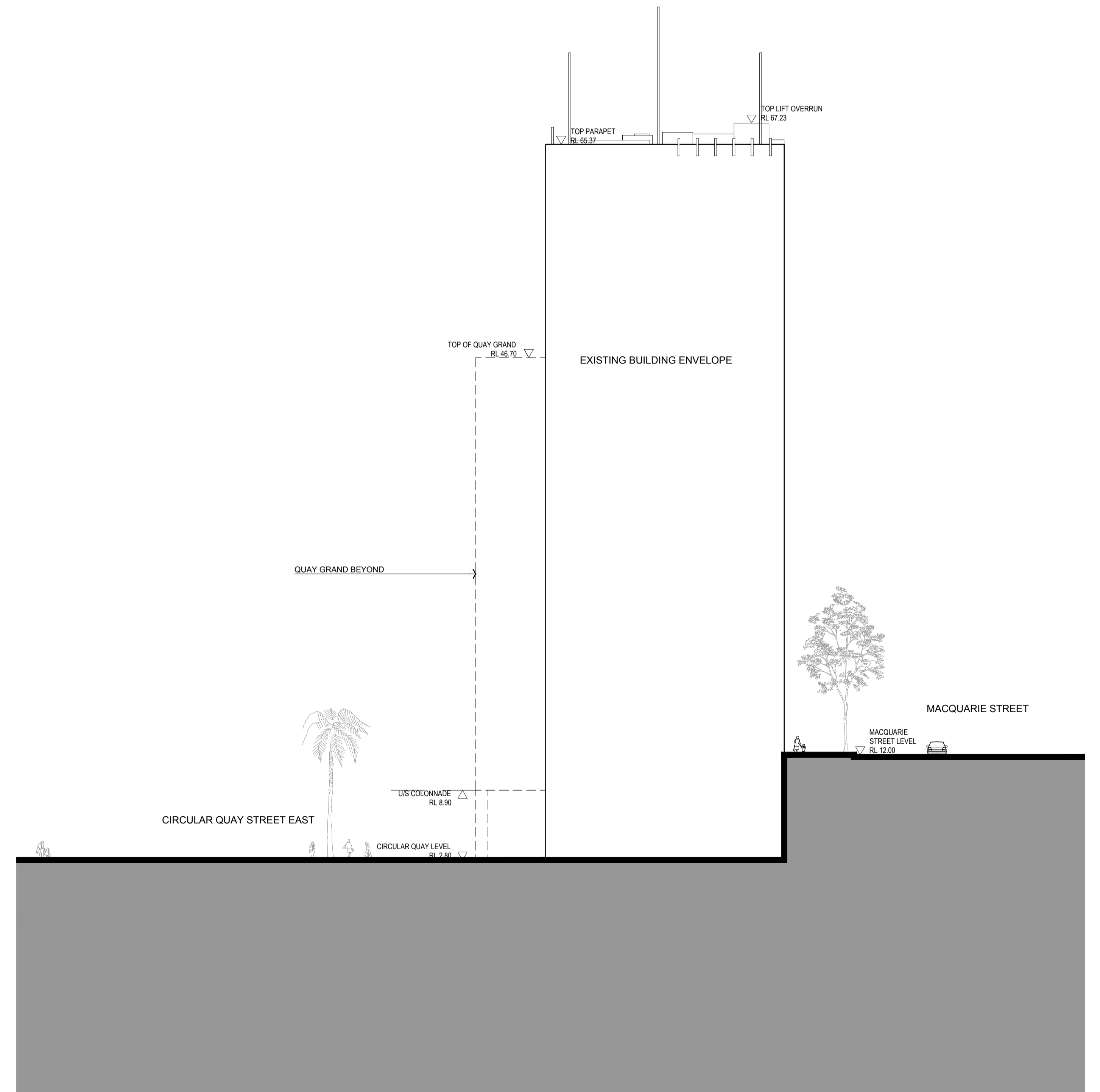
Drawing  
A021- Existing West Elevation

HASSELL





1 Existing North Elevation



2 Existing South Elevation

Revision  
B - Concept Plan

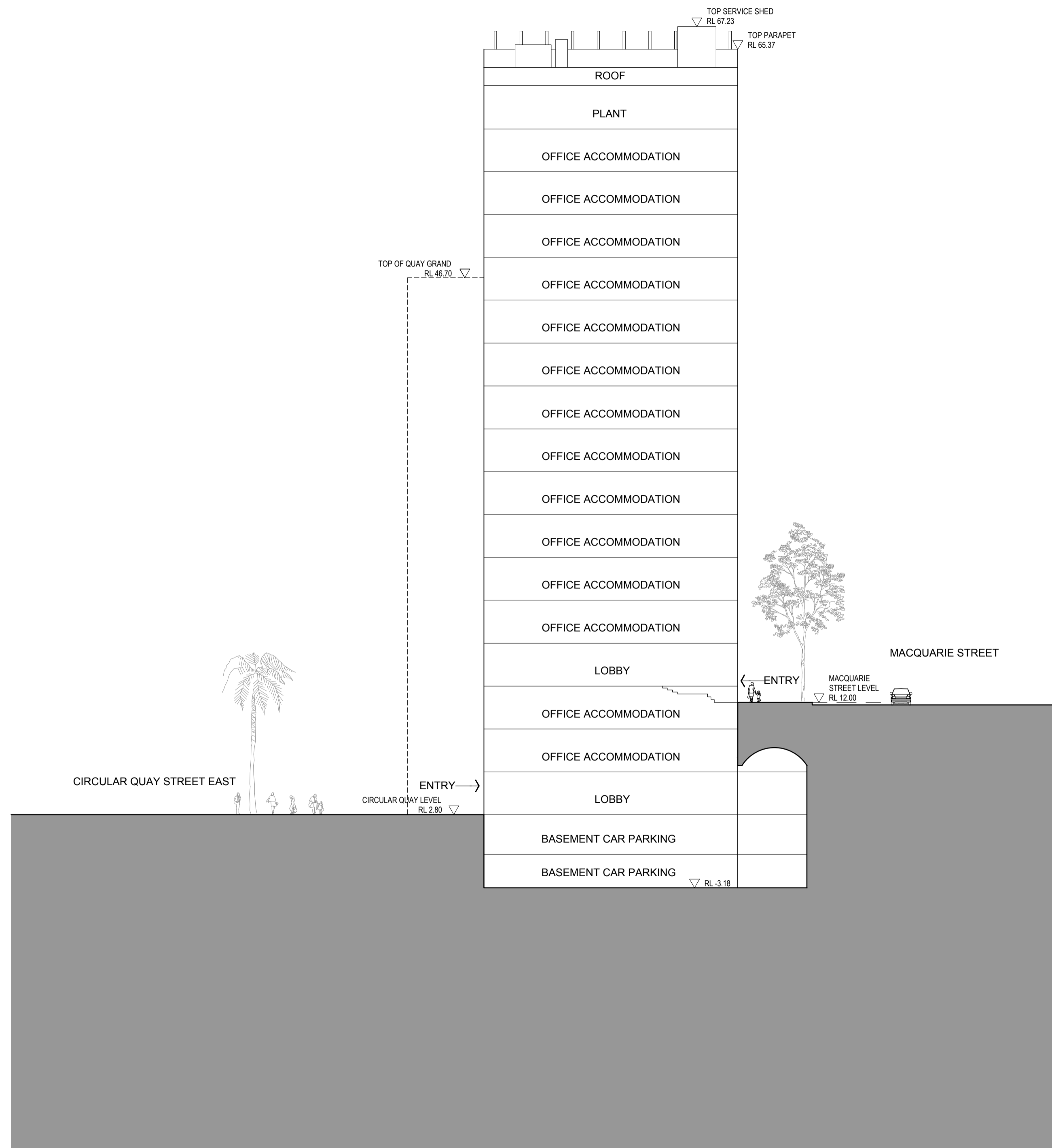
Date  
03-11-2011

Scale  
1:250@A1, 1:500@A3

Client  
AMP Capital Investors  
Mirvac

Project Name  
AX003070  
71 Macquarie Street  
Concept Plan

Drawing  
A022-Existing North & South Elevation



1 Existing Section 01

Revision  
B - Concept Plan

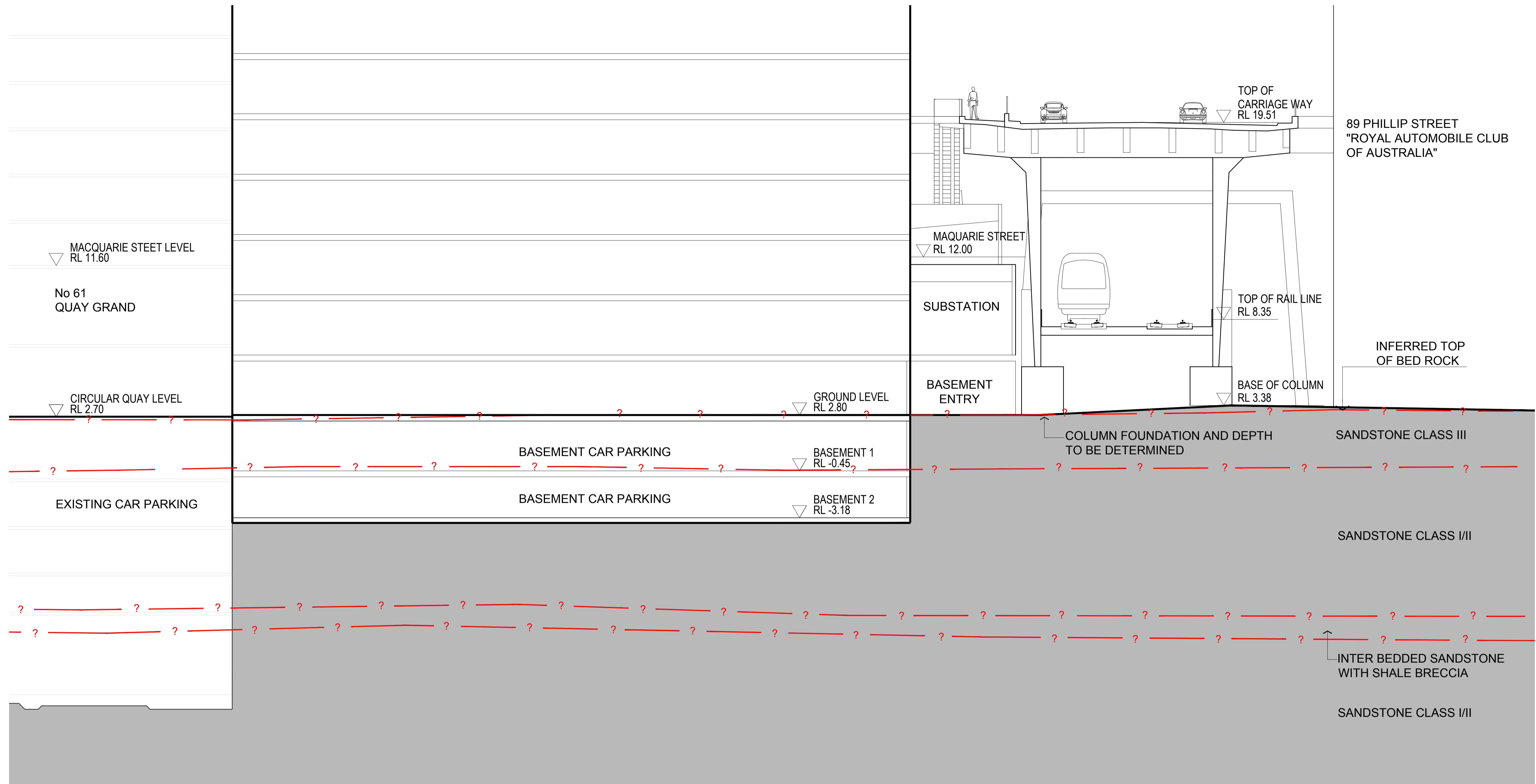
Date  
03-11-2011

Scale  
1:250@A1, 1:500@A3

Client  
AMP Capital Investors  
Mirvac

Project Name  
AX003070  
71 Macquarie Street  
Concept Plan

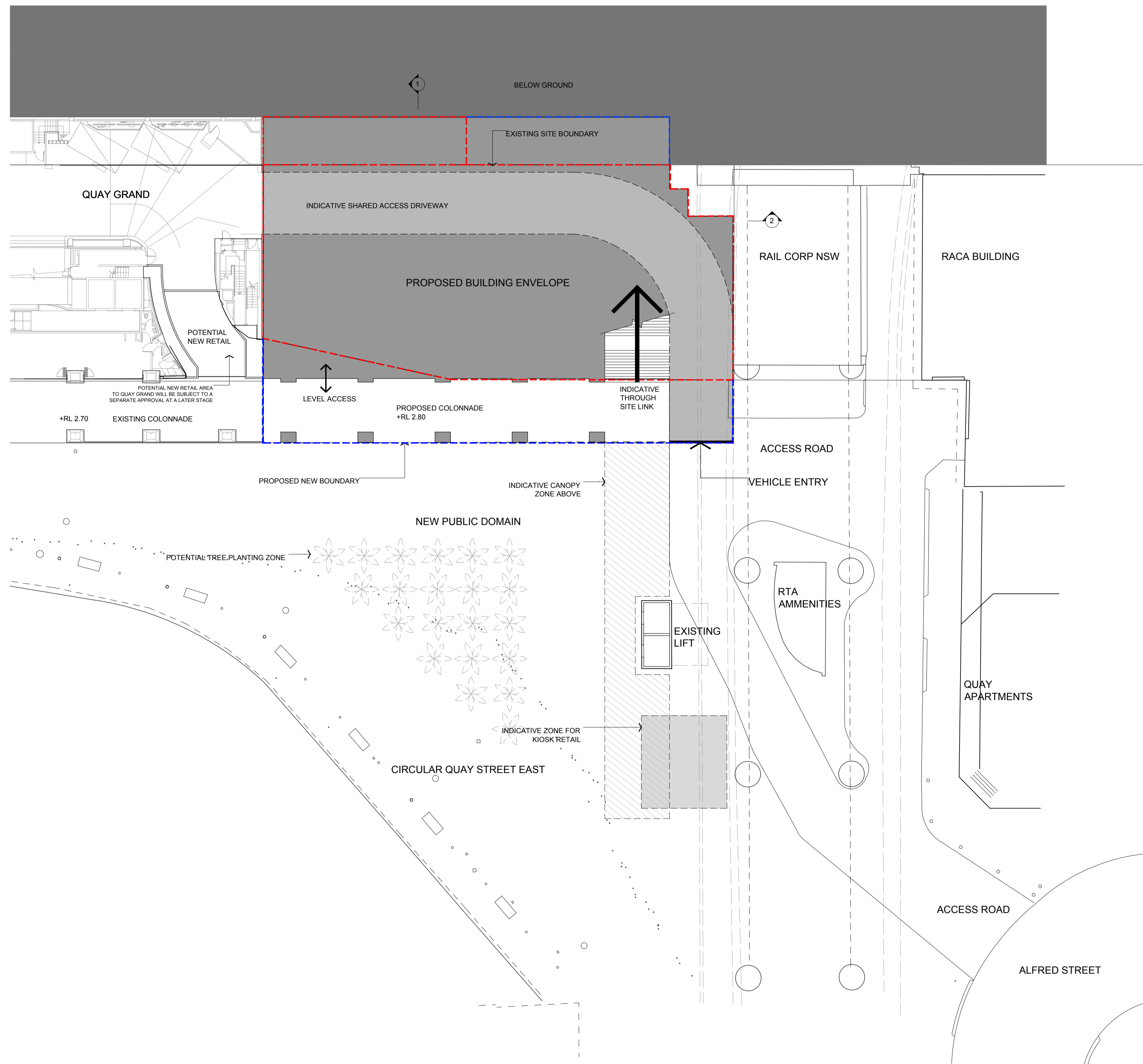
Drawing  
A030- Existing Section 01



1 Existing Section 02

— ? — Inferred Ground Conditions (Provided by Coffey Geotechnics)  
Assumed location only, subject to site survey

Revision B - Concept Plan	Date 03-11-2011	Scale 1:125@A1, 1:250@A3	Client AMP Capital Investors Mirvac	Project Name AX003070 71 Macquarie Street Concept Plan	Drawing A031- Existing Section 02
------------------------------	--------------------	-----------------------------	---	---	--------------------------------------



--- Existing Site Boundary  
--- Proposed Site Boundary Extension

Revision  
B - Concept Plan

Date  
03-11-2011

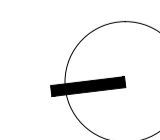
Scale  
1:250@A1, 1:500@A3

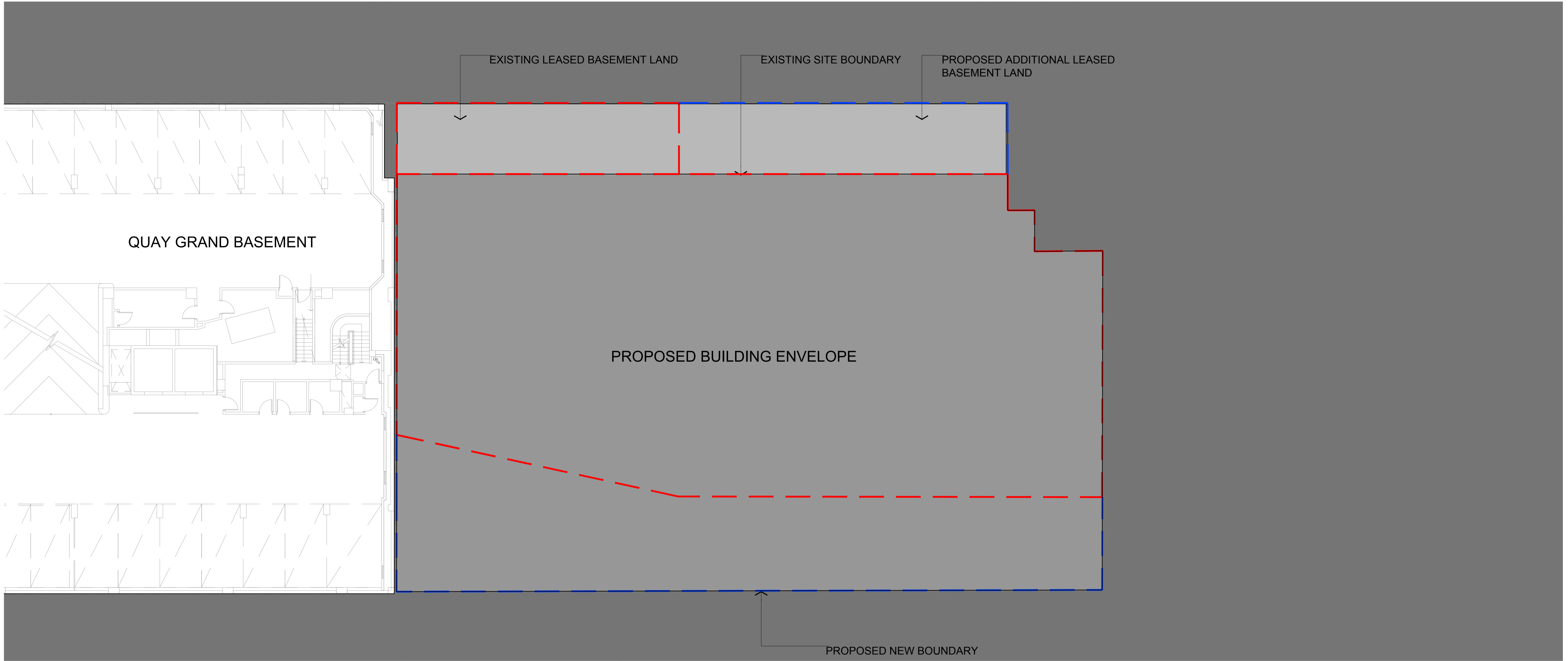
Client  
AMP Capital Investors  
Mirvac

Project Name  
AX003070  
71 Macquarie Street  
Concept Plan

Drawing  
A101-Proposed Site Plan

HASSELL





— Existing Site Boundary  
 — Proposed Site Boundary Extension

Revision  
 B - Concept Plan

Date  
 03-11-2011

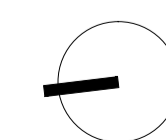
Scale  
 1:125@A1, 1:250@A3

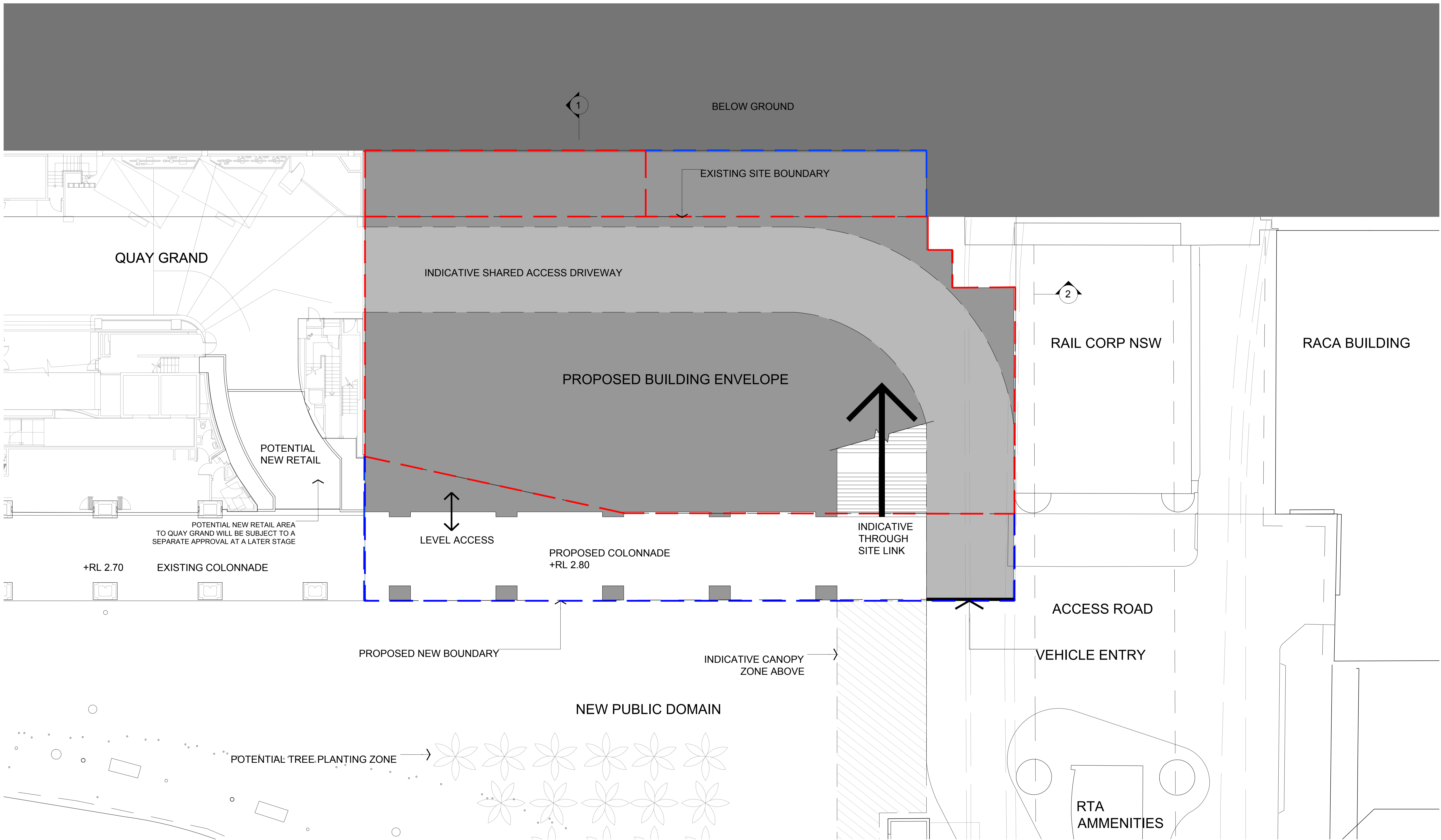
Client  
 AMP Capital Investors  
 Mirvac

Project Name  
 AX003070  
 71 Macquarie Street  
 Concept Plan

Drawing  
 A109- Proposed Massing Plan  
 Basement Levels  
 RL-12.135 RL-2.8

**HASSELL**





— Existing Site Boundary  
 - - Proposed Site Boundary Extension

Revision  
 B - Concept Plan

Date  
 03-11-2011

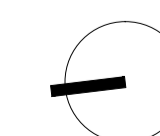
Scale  
 1:125@A1, 1:250@A3

Client  
 AMP Capital Investors  
 Mirvac

Project Name  
 AX003070  
 71 Macquarie Street  
 Concept Plan

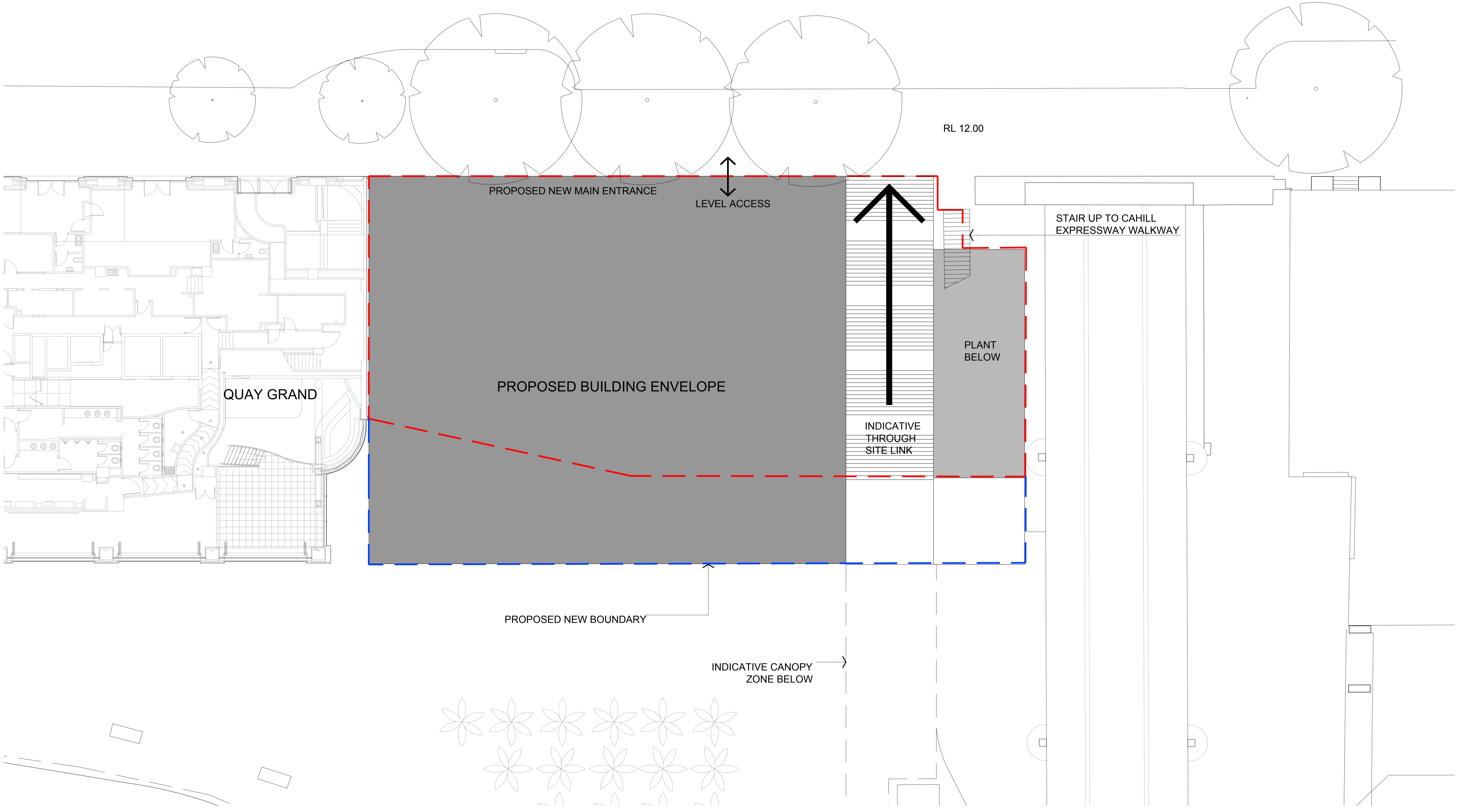
Drawing  
 A110- Proposed Massing Plan  
 Quay Level  
 RL2.80

HASSELL



MACQUARIE STREET

RL 12.00



— Existing Site Boundary  
 — Proposed Site Boundary Extension

Revision  
B - Concept Plan

Date  
03-11-2011

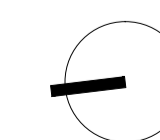
Scale  
1:125@A1, 1:250@A3

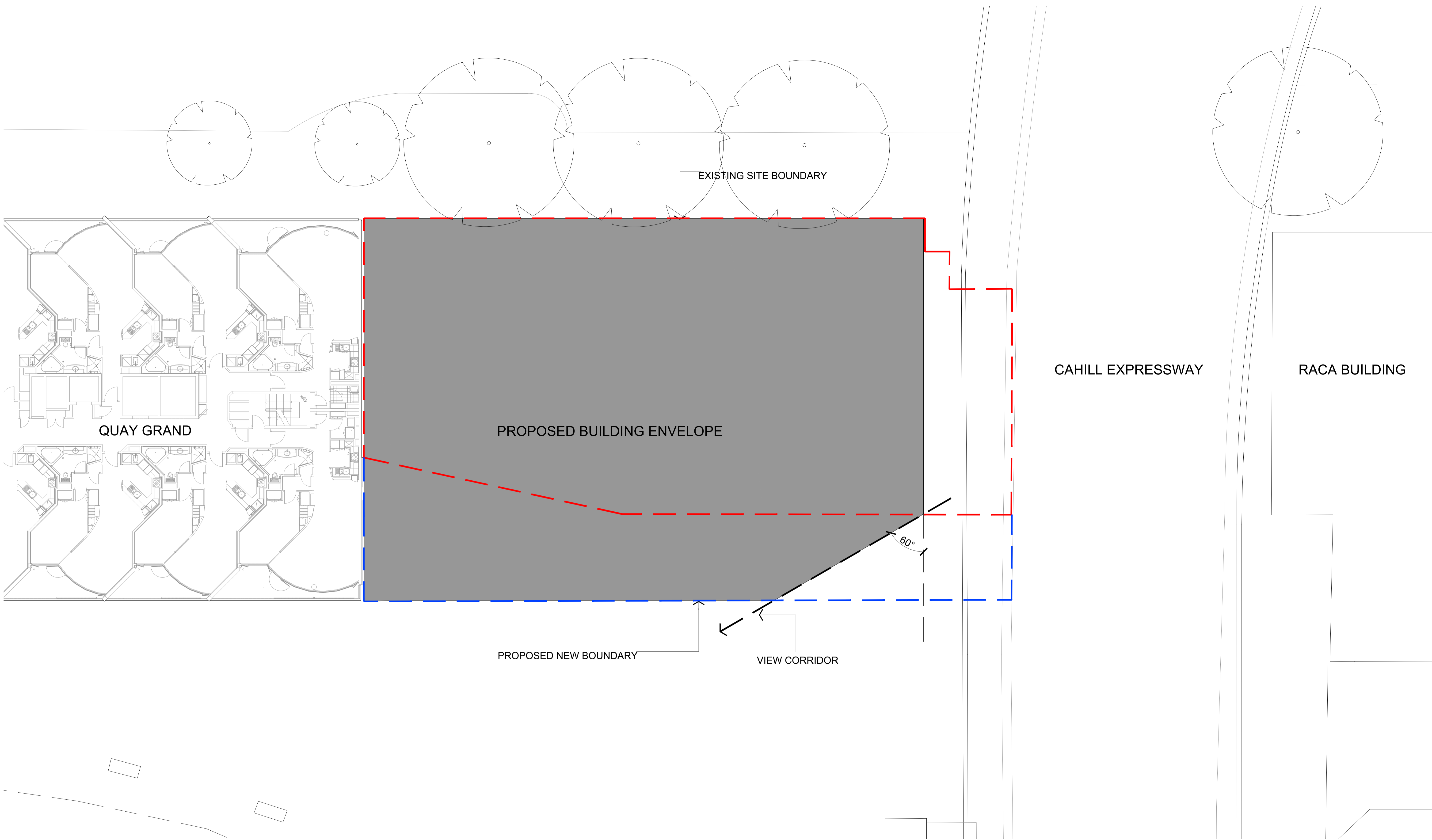
Client  
AMP Capital Investors  
Mirvac

Project Name  
AX003070  
71 Macquarie Street  
Concept Plan

Drawing  
A111-Proposed Massing Plan  
Macquarie Street Level  
RL12.00

HASSELL





— Existing Site Boundary  
 — Proposed Site Boundary Extension

Revision  
 B - Concept Plan

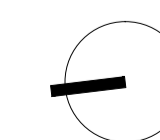
Date  
 03-11-2011

Scale  
 1:125@A1, 1:250@A3

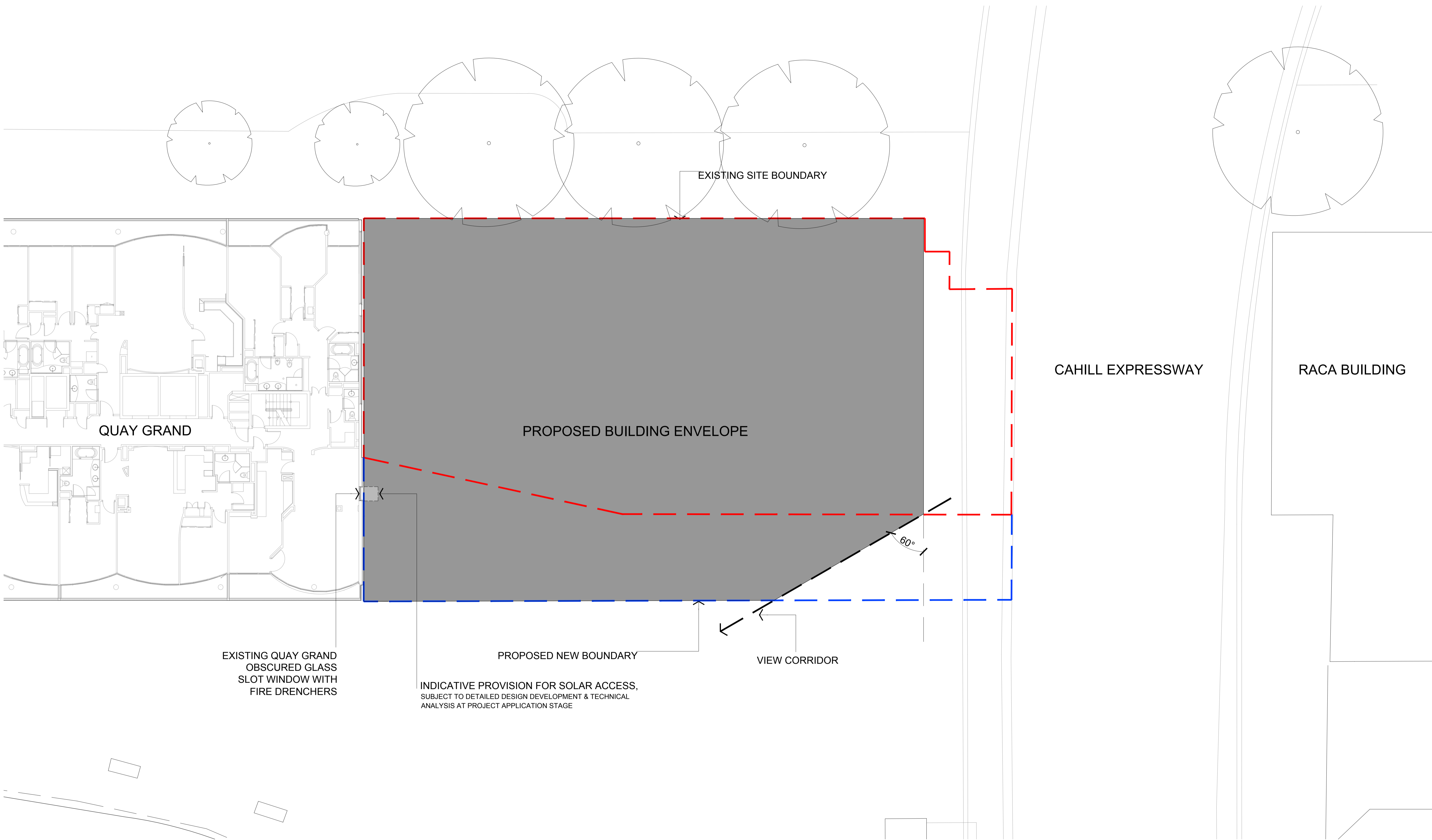
Client  
 AMP Capital Investors  
 Mirvac

Project Name  
 AX003070  
 71 Macquarie Street  
 Concept Plan

Drawing  
 A112- Proposed Massing Plan  
 Lower Levels  
 RL13.31 RL27.83



**HASSELL**



--- Existing Site Boundary  
 --- Proposed Site Boundary Extension

Revision  
 B - Concept Plan

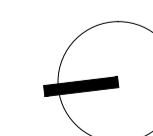
Date  
 03-11-2011

Scale  
 1:125@A1, 1:250@A3


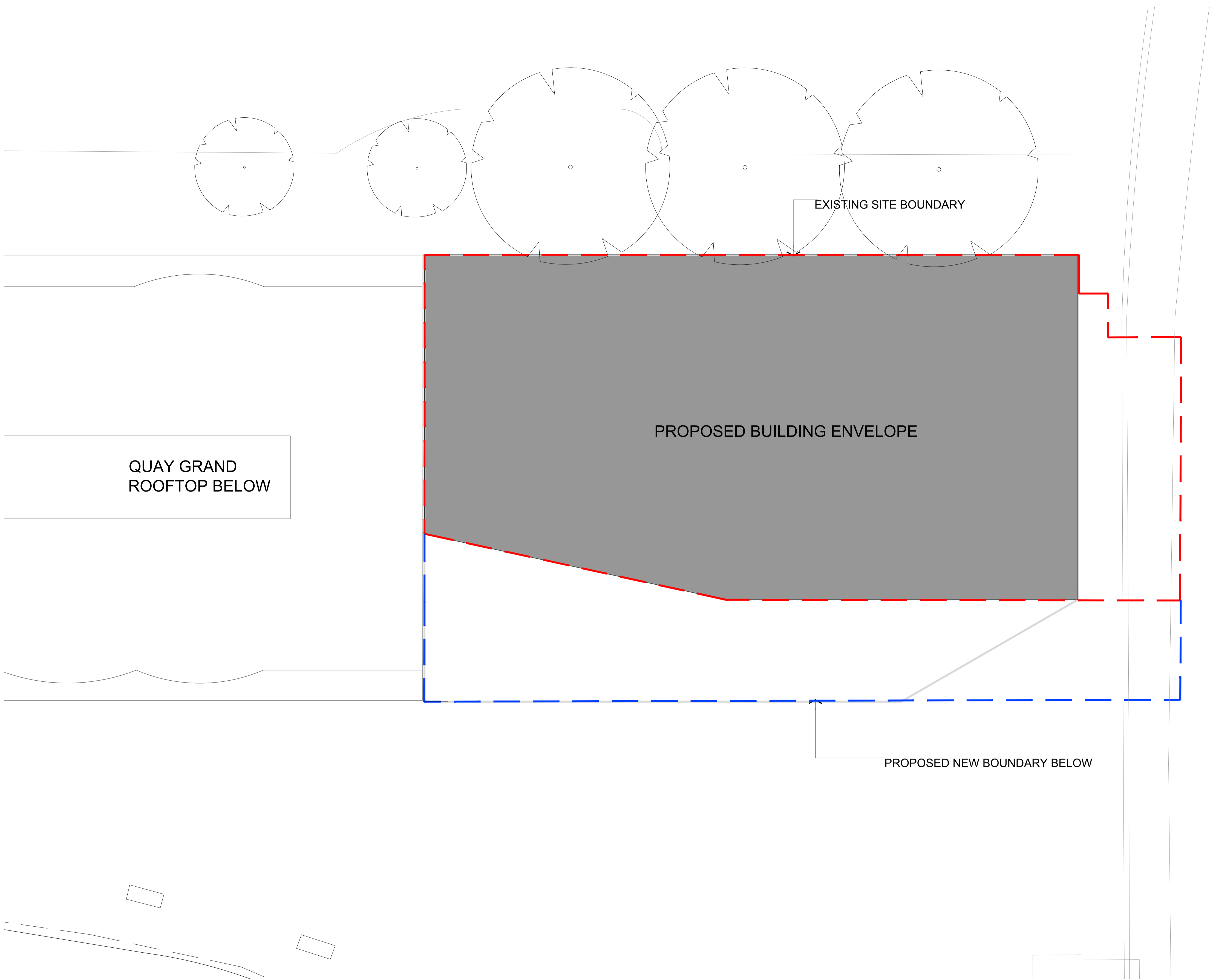
Client  
 AMP Capital Investors  
 Mirvac

Project Name  
 AX003070  
 71 Macquarie Street  
 Concept Plan

Drawing  
 A113- Proposed Massing Plan  
 Mid Levels  
 RL 27.83 RL64.70



HASSELL



--- Existing Site Boundary  
 --- Proposed Site Boundary Extension

Revision  
 B - Concept Plan

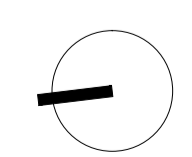
Date  
 03-11-2011

Scale  
 1:125@A1, 1:250@A3

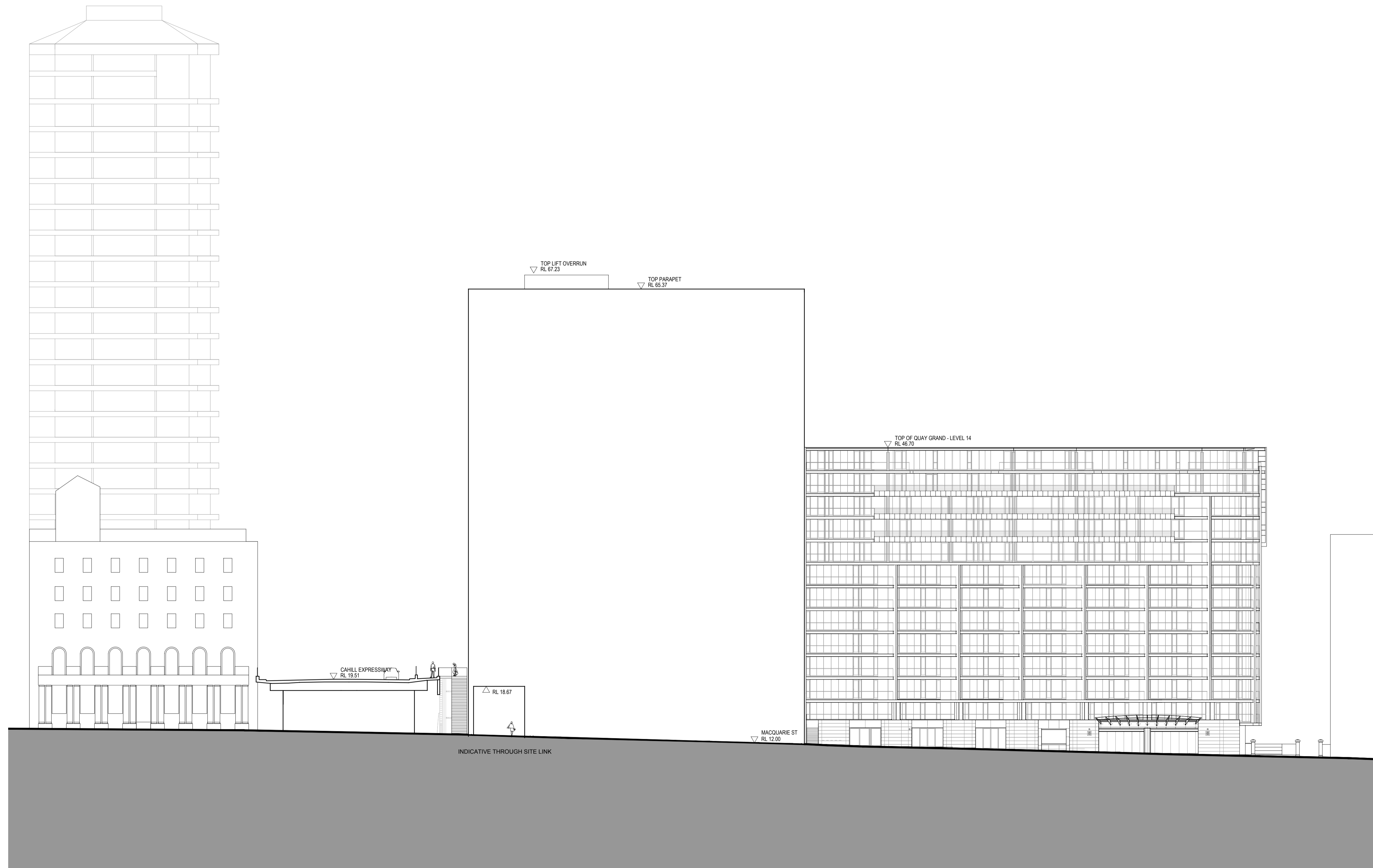
Client  
 AMP Capital Investors  
 Mirvac

Project Name  
 AX003070  
 71 Macquarie Street  
 Concept Plan

Drawing  
 A114-Proposed Massing Plan  
 Upper Levels  
 RL46.70 RL65.37



HASSELL



1 Proposed West Elevation

Revision  
B - Concept Plan

Date  
03-11-2011

Scale  
1:250@A1, 1:500@A3

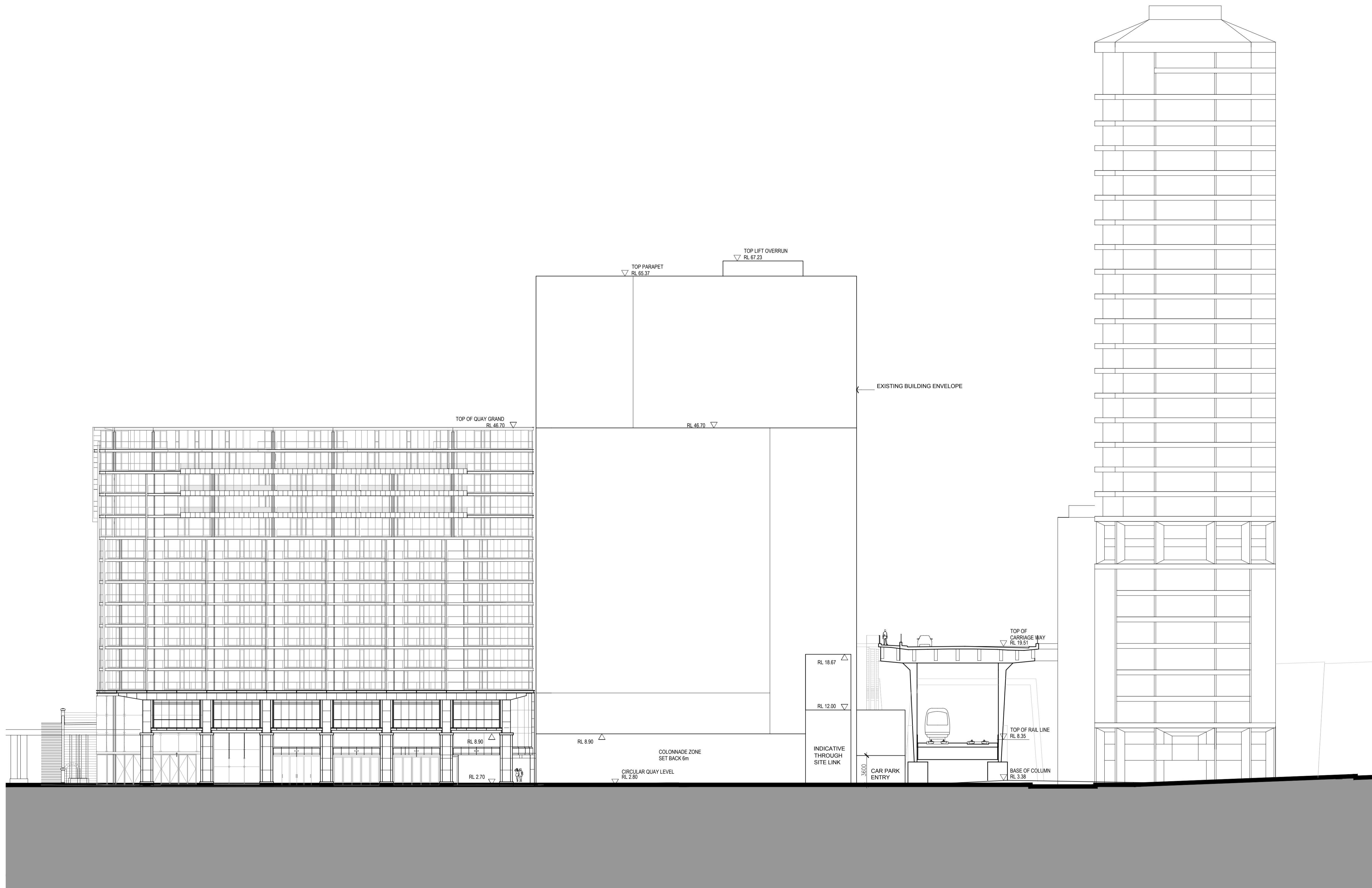
Client  
AMP Capital Investors  
Mirvac

Project Name  
AX003070  
71 Macquarie Street  
Concept Plan

Drawing  
A120- Proposed East Elevation

HASSELL





1 Proposed West Elevation

Revision  
B - Concept Plan

Date  
03-11-2011

Scale  
1:250@A1, 1:500@A3

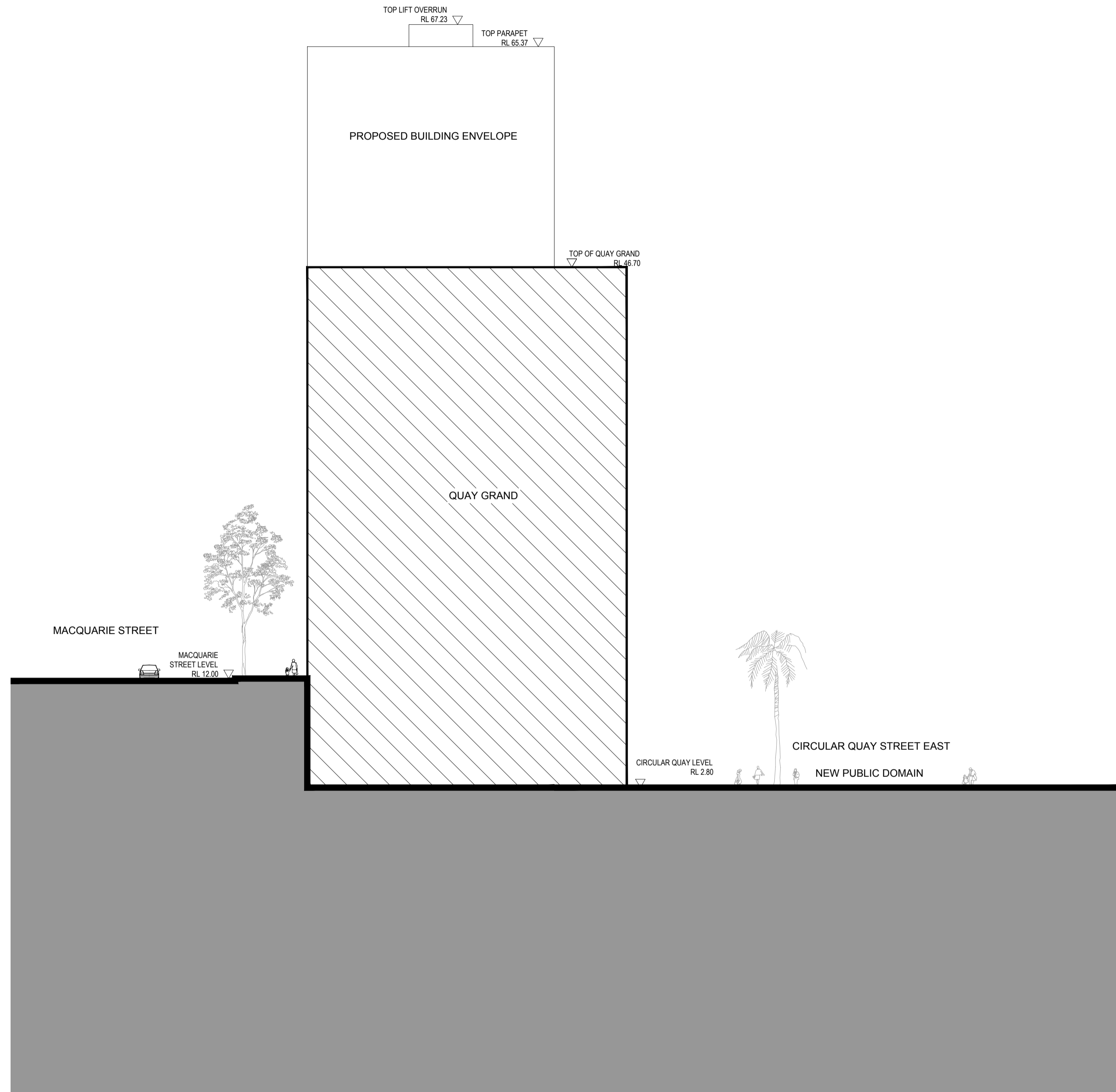
Client  
AMP Capital Investors  
Mirvac

Project Name  
AX003070  
71 Macquarie Street  
Concept Plan

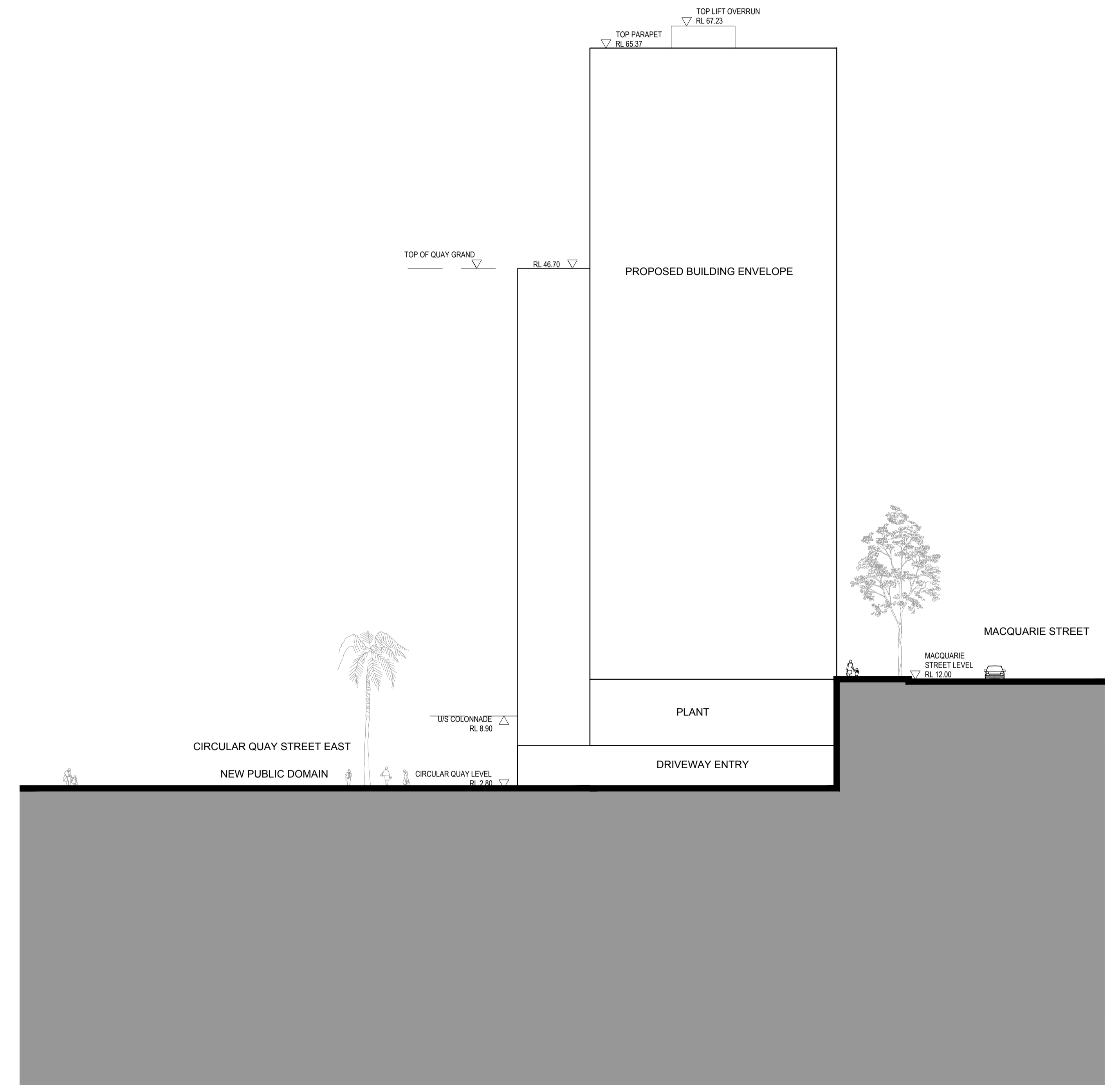
Drawing  
A121- Proposed West Elevation

HASSELL





1 Proposed North Elevation

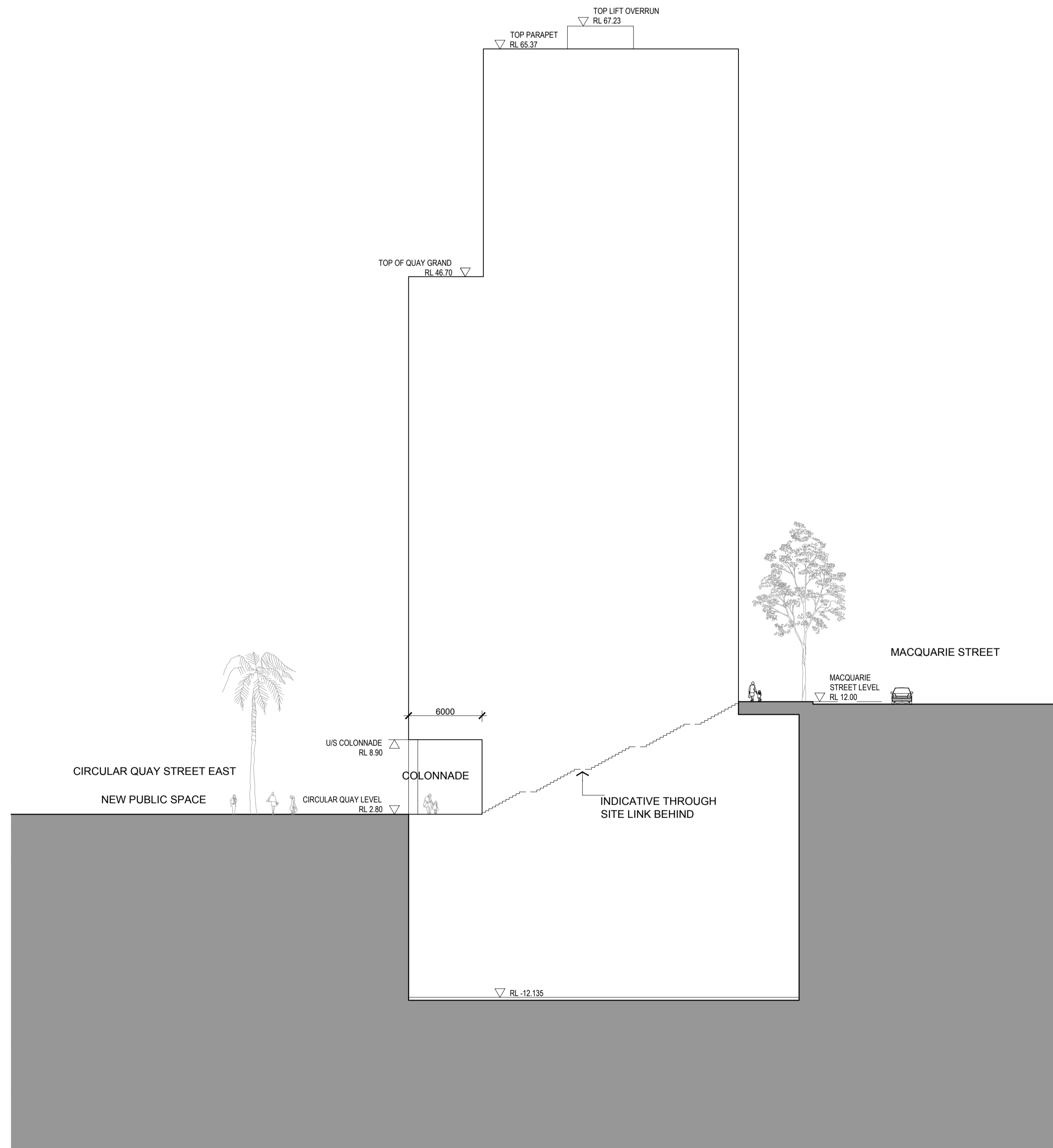


2 Proposed South Elevation

Revision B - Concept Plan	Date 03-11-2011	Scale 1:250@A1, 1:500@A3	Client AMP Capital Investors Mirvac	Project Name AX003070 71 Macquarie Street Concept Plan	Drawing A122- Proposed North & South Elevations
------------------------------	--------------------	-----------------------------	---	---	--

HASSELL





1 Proposed Section 01

Revision  
B - Concept Plan

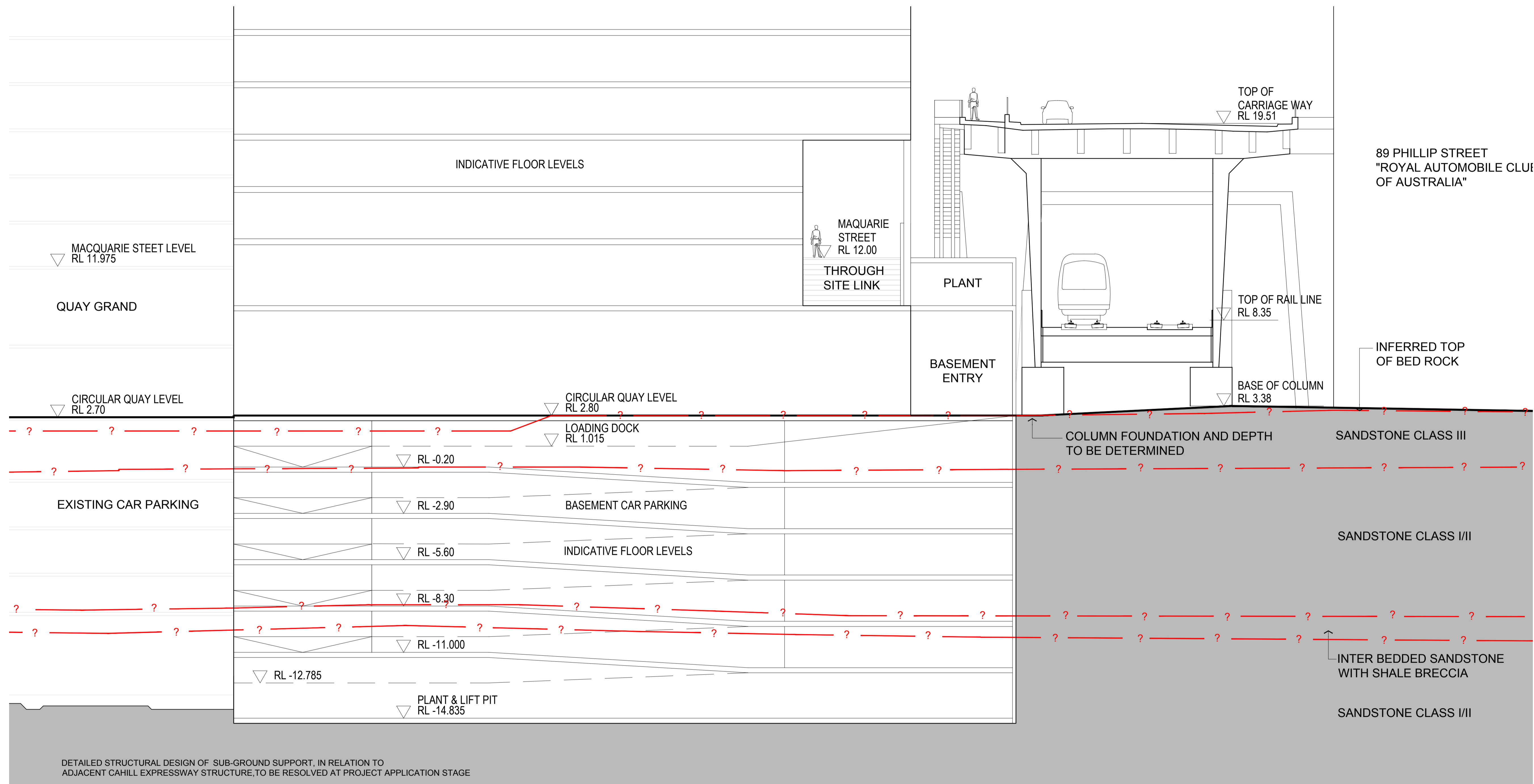
Date  
03-11-2011

Scale  
1:250@A1, 1:500@A3

Client  
AMP Capital Investors  
Mirvac

Project Name  
AX003070  
71 Macquarie Street  
Concept Plan

Drawing  
A130- Proposed Section 01



1 Proposed Section 02

— ? — Inferred Ground Conditions (Provided by Coffey Geotechnics)  
Assumed location only, subject to site survey

Revision B - Concept Plan	Date 03-11-2011	Scale 1:125@A1, 1:250@A3	Client AMP Capital Investors Mirvac	Project Name AX003070 71 Macquarie Street Concept Plan	Drawing A131- Proposed Section 02
------------------------------	--------------------	-----------------------------	---	---	--------------------------------------

