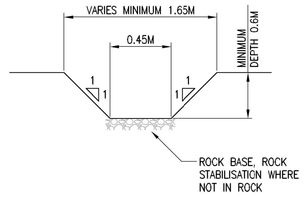

TYPICAL SECTION THROUGH TEMPORARY OPEN CHANNELS

SCALE 1:50

- MINIMUM GRADE 1 IN 100.
- SIZED TO CATER FOR Q20 FLOWS.
- TO BE BACKFILLED AS PER EARTHWORKS SPECIFICATION FOR NEW WORKS.

EROSION AND SEDIMENT CONTROL

1. THE CONTRACTOR SHALL CONSTRUCT, MAINTAIN, AND FINALLY REMOVE, SOIL EROSION AND SEDIMENT CONTROL WORKS DURING THE RELEVANT CONSTRUCTION PHASE OF THE WORKS.
2. THE WORKS SHALL BE CARRIED OUT TO THE REQUIREMENTS OF THE LANDCOM PUBLICATION – MANAGING URBAN STORMWATER SOILS & CONSTRUCTION MANUAL 2004.
3. THE PRIMARY PURPOSE OF THESE MEASURES IS TO PREVENT ERODED SOIL FROM BEING WASHED OR BLOWN FROM THE SITE WHILST ANY BARE EARTH IS EXPOSED TO THE ELEMENTS.
4. THESE MEASURES WILL INCLUDE BUT NOT BE LIMITED TO SUCH ITEMS AS:–
   a. TEMPORARY SWALES OR DITCHES TO CONVEY ALL STORMWATER RUNOFF FROM THE GROUND LEVEL OR THE BELOW GROUND EXCAVATED AREA
   b. A SEDIMENT BASIN AT THE END OF THESE SWALES WITH A PUMP TO DISCHARGE FILTERED WATER TO THE NEAREST COMMUNITY ASSOCIATION PIPE
   c. SILT FENCES AND HAY BALES WHERE NECESSARY
   d. A VEHICLE WHEEL CLEANING GRID AT THE SINGLE POINT OF ENTRY TO THE SITE
   e. TEMPORARY HARD GRAVEL OR BITUMINOUS SEALED ROADS WITHIN THE SITE
   f. DUST ELIMINATION MEASURES SUCH AS TEMPORARY COVERING OF OR FREQUENT WATERING OF THE DENUDED AREAS DURING WINDY WEATHER.
5. ALL PERMANENT STRUCTURES SUCH AS PAVEMENTS, STORMWATER PIPES AND PITS, TO BE THOROUGHLY CLEANED OF ALL SILT AND DEBRIS AT PRACTICAL COMPLETION OF THE WORKS.
6. THE WORKS ARE TO BE CARRIED OUT IN ACCORDANCE WITH THE OCCUPATIONAL HEALTH AND SAFETY ACT NSW 2000.

TEMPORARY SIGNAGE

1. SIGNS TO BE ERECTED ON SITE FENCE INDICATING CONTRACTORS SITE WITH WORDING AS AGREED AND APPROVED BY PROJECT MANAGER AND HOSPITAL MANAGERS.

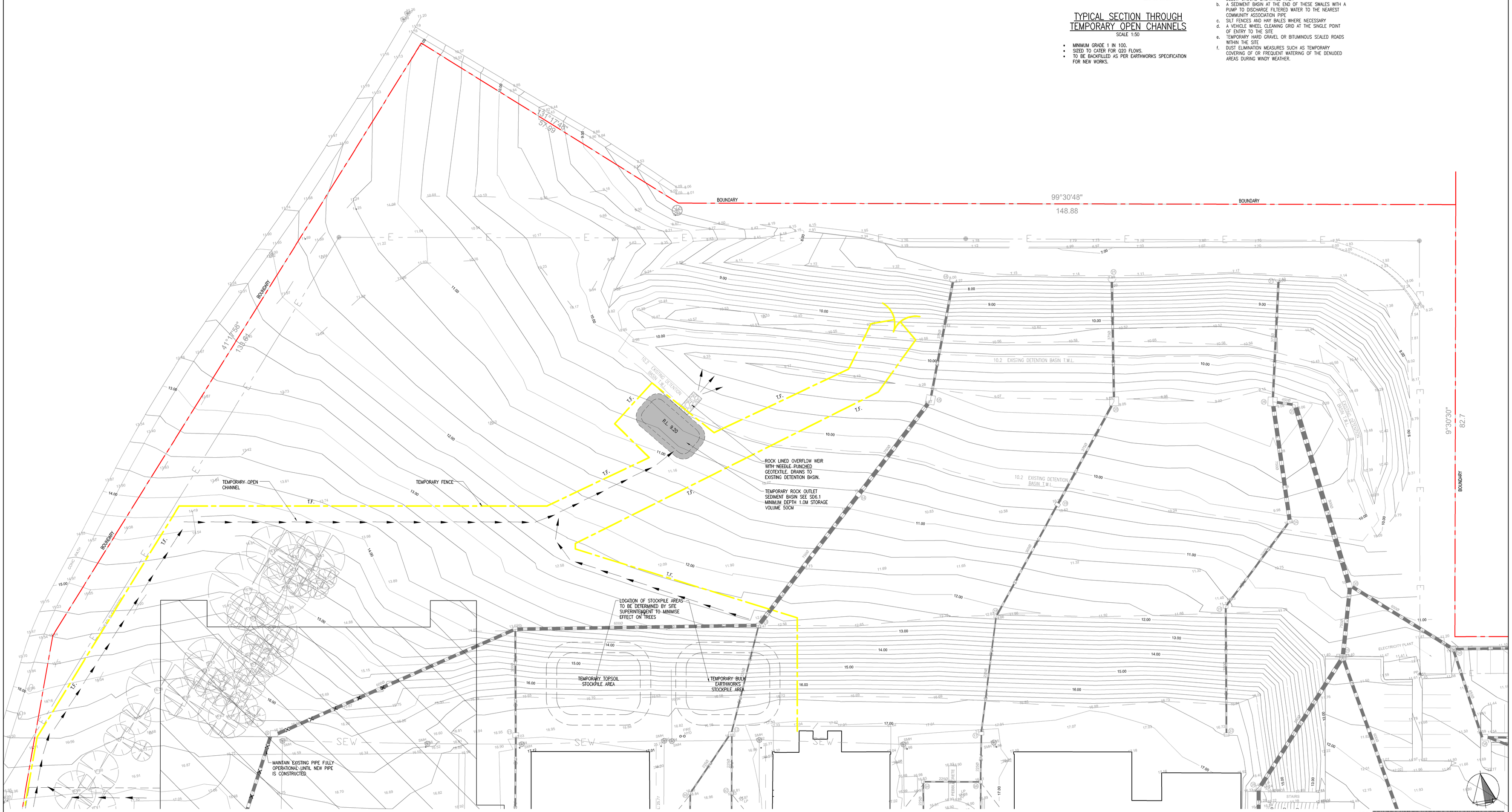

INFORMATION

KEY PLAN

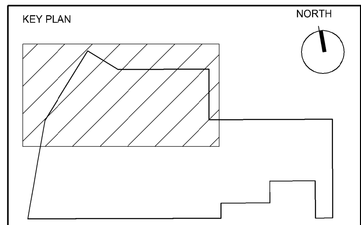

NOTES

1. DO NOT SCALE DRAWINGS. WRITTEN DIMENSIONS GOVE RN.
2. ALL DIMENSIONS ARE IN MILLIMETRES UNLESS NOTED OTHERWISE.
3. ALL DIMENSIONS SHALL BE VERIFIED ON SITE BEFORE PROCEEDING WITH THE WORK. ENSTRUCT SHALL BE NOTIFIED IN WRITING OF ANY DISCREPANCIES.
4. THIS DRAWING MUST BE READ IN CONJUNCTION WITH ALL RELEVANT CONTRACTS, SPECIFICATIONS, REPORTS AND DRAWINGS.

© COPYRIGHT OF THIS DRAWING IS VESTED IN ENSTRUCT PTY LTD

THIS DRAWING IS AN UNCONTROLLED COPY. UNLESS NOTED OTHERWISE

Rev	Description	Date	Rev	Description	Date	Rev	Description	Date
03	SCHEMATIC DESIGN	20.12.11						
02	SCHEMATIC DESIGN	19.12.11						
01	PART 3A SUBMISSION	13.12.11						

CONSULTANT
aurecon
PROJECT MANAGEMENT
AURECON CONSULTANTS PTY LTD
LEVEL 2, 116 MILITARY ROAD
NEUTRAL BAY, NSW 2089
HASSELL
ARCHITECTURAL SERVICES
HASSELL LTD
88 CUMBERLAND ST
SYDNEY NSW 2000
HYDRAULIC & FIRE SERVICES
ACOR CONSULTANTS PTY LTD
LEVEL 1, 24 FALCON STREET
CROWS NEST NSW 2065

CONSULTANT
MECHANICAL SERVICES
UNIONI LAI
LEVEL 7, 657 PACIFIC HIGHWAY
St LEONARDS NSW 2065
ELECTRICAL SERVICES
WOOD & GRIEVE ENGINEERS
LEVEL 3, 454-456 PACIFIC HIGHWAY
St LEONARDS NSW 2065
TRAFFIC CONSULTANTS
TTW
48 CHANDOS ST
St LEONARDS NSW 2065

CLIENT
NSW GOVERNMENT Health Infrastructure
HEALTH INFRASTRUCTURE NSW HEALTH

STRUCTURAL & CIVIL DESIGN CONSULTANT
ENSTRUCT CONSULTANTS PTY LTD
LEVEL 4, 2 GLEN ST MILSONS POINT NSW 2061
AUSTRALIA
SYDNEY@ENSTRUCT.COM.AU
T 61 2 8904 1444 F 61 2 8904 1555
enstruct

PROJECT

PORT MACQUARIE BASE HOSPITAL EXPANSION
WRIGHTS RD, PORT MACQUARIE, N.S.W. 2444, AUSTRALIA

DRAWING TITLE

CIVIL EXTERNAL WORKS
EROSION & SEDIMENTATION
CONTROL PLAN
PART PLAN 3

STATUS	JOB NO.
FOR INFORMATION	4193

SCALE AT A3	DRAWN	DESIGNED	CHECKED	APPROVED
1:250	J.D.B.	T.B.B.	R.C.	R.C.

DISC.	DWG NO.	LEVEL	REGION	STAGE	ISSUE
CV	100.22	L1	SP1	SD	03

Original Sheet Size A0 -1188 x 841mm