




**Transport  
for NSW**



PCU031990

Alan Bright  
A/Director  
Metropolitan and Regional Projects South  
Department of Planning and Infrastructure  
GPO Box 39  
SYDNEY NSW 2001

Department of Planning  
Received  
21 MAR 2012  
Scanning Room

Attn: Holy Palmer

Dear Mr Bright,

**Exhibition of Modification request for former Bonnyrigg Housing Estate, Bonnyrigg (MP06\_0046 MOD 4)**


I refer to your letter dated 23 January regarding the proposed modification to the Concept Plan approval for the former Bonnyrigg Housing Estate.

TfNSW requests that the Public Transport Plan contained within section 4 (pg 99) of the Bonnyrigg Master Plan be updated to reflect current bus routes and stops. The proposed bus routes and stops are essentially the same as those contained in the 2009 approved master plan. Since then TfNSW bus reform strategy, including implementation of integrated network planning, has advanced considerably and informed the introduction of the current bus network in 2010.

I have enclosed a Region 3 Network Map that includes the current bus routes for the Bonnyrigg site to assist in updating the Public Transport Plan.

Should you wish to discuss this matter further, please contact Joanne McGuinness on 8202 2305 or via email: [joanne.mcguinness@transport.nsw.gov.au](mailto:joanne.mcguinness@transport.nsw.gov.au).

Yours sincerely,

  
Mark Ozinga  
**Manager Land Use & Transport Planning  
Planning and Programs**

19/3/2012

CD12/01122





# Region 3 Network Map

Effective from:  
15 November 2010

metro-link **Hopkinsons**  
**BUSABOUT**



## Bus operator legend

metro-link

801 805 807 815 816  
819 823 S10

**Hopkinsons**

802 803 820 821 822

**westbus**

802 803 804 805 806

809 810 810X 811 811X

812 813 814 817 818

**BUSABOUT**

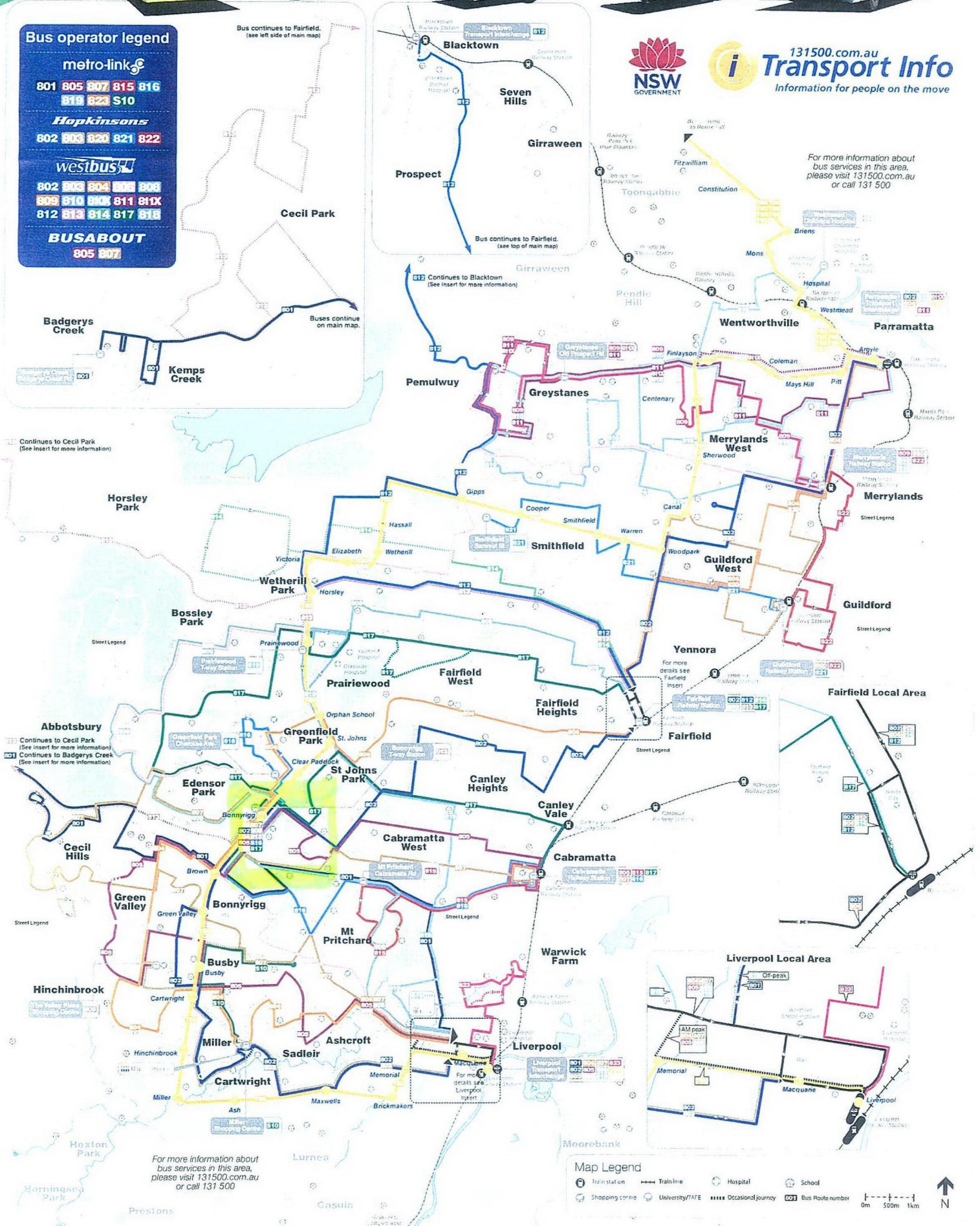
805 807

Bus continues to Fairfield.  
(see left side of main map)



131500.com.au  
**Transport Info**  
Information for people on the move

For more information about  
bus services in this area,  
please visit 131500.com.au  
or call 131 500



For more information about  
bus services in this area,  
please visit 131500.com.au  
or call 131 500

## Map Legend

- Train station
- Trainline
- Hospital
- School
- Shopping centre
- University/TAFE
- Occasional journey
- Bus Route number

0m 500m 1km

